

ENGLISH

TRAVEL GUIDE 2007

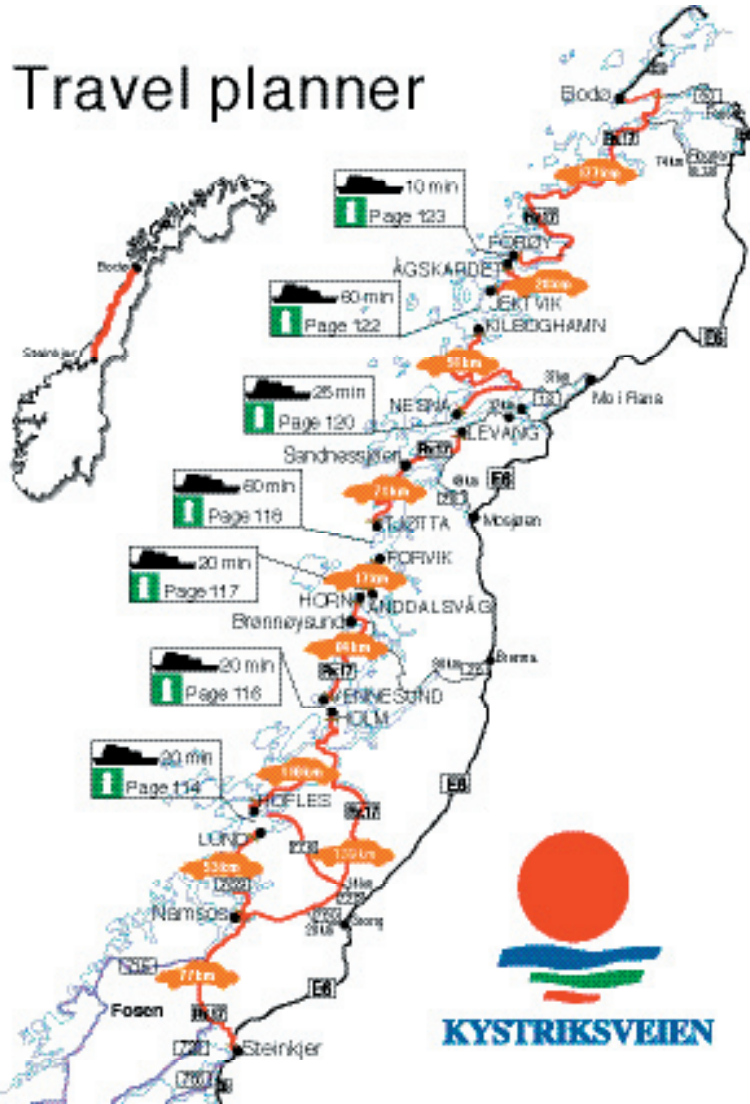
# Kystriksveien

RV. 17: Steinkjer - Bodø



- Ferry timetables
- Maps
- Bicycling
- Accommodations
- Sights





































# Travel planner

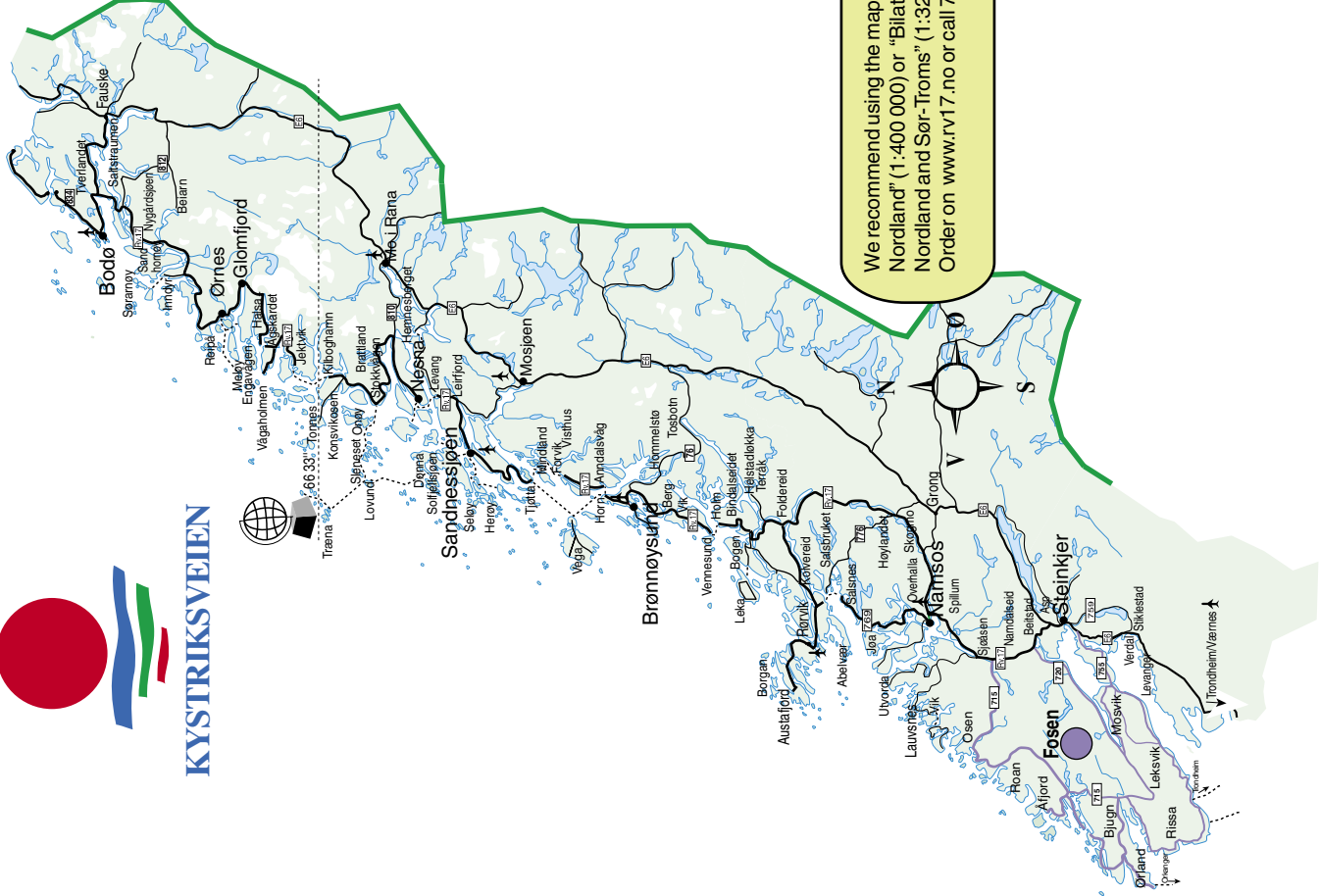


# Contents

Map.....	2	Vega.....	59
Welcome to Kystriksveien.....	4	Vevelstad.....	62
Map of: Nord-Trøndelag.....	5	Alstahaug..(Sandnessjøen)	64
Steinkjer.....	6	Herøy.....	70
Namdalseid.....	12	Dønna.....	72
Flatanger.....	14	Leirfjord.....	75
Namsos.....	17	Nesna.....	78
Fosnes.....	27	Lurøy.....	84
Overhalla.....	29	Træna.....	87
Høylandet.....	33	Rødøy.....	89
Nærøy.....	35	Map of : Salten.....	92
Vikna (Rørvik).....	38	Meløy (Ørnes,Glomfjord)	93
Leka.....	42	Gildeskål.....	101
Map of: Helgeland.....	44	Bodø.....	104
Bindal .....	46	Fly and Bike .....	110
Sømna.....	49	Ferry timetables.....	113
Brønnøy.....	53	Fosen.....	126

## Symbols

 Dining	 Kiosk	 Cottage/cabin	 Camping
 Tent	 Sanitary facilities	 Room/Apartment	 Fishing
 Sight	 Car repair shop	 Sauna	 Indoor swimming pool
 Gym	 Wine and beer	 Fully licensed	 Bicycle rental
 Boat rental	 Beach	 Handicap facilities	 Playroom/activity area
 Power outlet	 Petrol	 Payment terminal	 Summerhouse
 Riding center	 Discharge station: motor caravans	 Solarium	 Breakfast incl.
 Minigolf	 Self catering	 Fisherman's cabin	 Refilling water
 Diesel/Petrol	 Kiosk with groceries	 Gas exchange	 TV room



We recommend using the map "Veikart Nordland" (1:400 000) or "Blattas Nordland and Sør-Troms" (1:325 000). Order on [www.rv17.no](http://www.rv17.no) or call 74 16 36 17.

# Kystriksveien

Welcome to Kystriksveien. Starting in Steinkjer, in the heart of the friendly Trøndelag and it ends in Bodø. A total of 650 km. The northern part of Kystriksveien, Nordland, is called the world's most beautiful coastline. Experience it, and you will understand why.

## Travel tips!

There are many adventures waiting for you along Kystriksveien, such as the maelstream Saltstraumen, the mountain Torghatten and the the mountain-range De Syv Søstre (the seven sisters). Spend a few days exploring the islands. We recommend using the Kystriksveien travelbook in addition to this guide. Also visit our web site [www.rv17.no](http://www.rv17.no) and visit one of the many tourist informations along the road. They are listed in this guide under each municipality.



kr.  
248,-

## Maps and books.

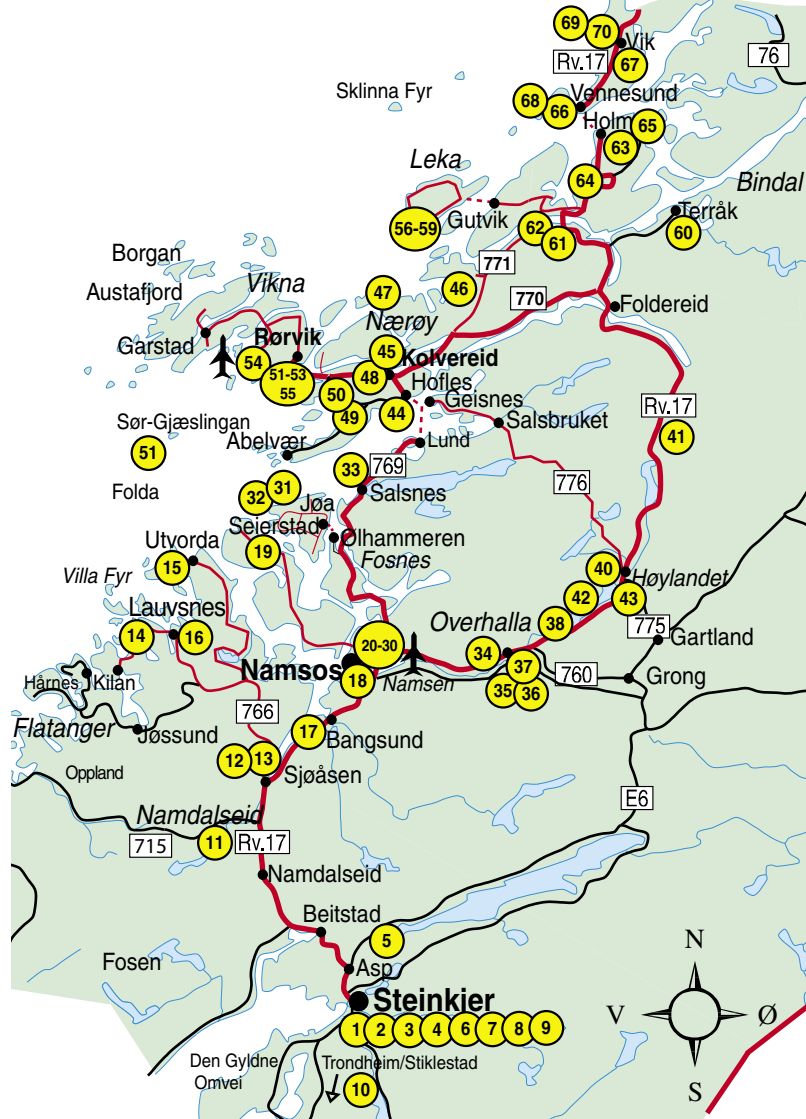
Suitable maps and books about Kystriksveien are available on our webshop [www.rv17.no](http://www.rv17.no)

## Kystriksveien Booking

Now you can plan and book your holiday along Kystriksveien on the Internet.

Need help planning your trip? Contact us on 74 16 36 17 or email us at: [post@rv17.no](mailto:post@rv17.no).

[www.rv17.no](http://www.rv17.no)



*Steinkjer is the southernmost municipality along Kystriksveien. Steinkjer is situated along E6 and travel time to Trondheim is two hours by train or bus. To reach highway Rv17, turn off highway E6 towards Namsos just 6 km north of Steinkjer.*

Steinkjer is the administrative centre and main town in the county of Nord-Trøndelag.

### STEINKJER CHURCH

Steinkjer got a new church in 1965. The decorative style is untraditional. Particularly notable are the wall decorations



and stained-glass paintings by the artist Jacob Weidemann, born in Steinkjer. The originals are exhibited in the town hall.

### EGGE MUSEUM

Egge was a centre of power in the Viking era, and the local chiefs were strong opponents of St Olav's christening of Norway and the centralisation of power that took place around the year 1000. Today Egge is a unique ancient memorial site and has an active folk museum that enables you to combine cultural and natural adventures.

### BØLAREINEN AND BARDAL ROCK CARVINGS

The Steinkjer area has some of the world's most famous rock carvings. Bølareinen is a 6000- year old, fullsize carving of a reindeer, located 30 km north of Steinkjer town centre, on road Rv763. More rock carvings, from two different eras, are

found in Bardal on road Fv285 direction Sør-Beitstad. In the vicinity of downtown lies the Helge Field including large burial mounds and ancient memorial monuments.

### NATURAL AND CULTURAL ADVENTURES IN STEINKJER

For the physically active we recommend canoeing and cave exploration. Visit Øver- Bjerkem to see a traditional Trøndelag farm and admire the traditional Norwegian costumes at the exhibition in "Bunadburet". Anglers can fish for free in 60 lakes. Dampsaga Bad, a large and modern leisure pool, is located near E6 in the town centre. For outdoor bathing, visit Paradisbukta, Hoøya and Kalvøy on road Fv285.

### SPECIAL EVENTS

Steinkjer celebrates its 150th anniversary as a city in 2007. This is being commemorated with various special events throughout the entire year, whereas the anniversary week will be from 6 – 17 May ([www.steinkjer2007.no](http://www.steinkjer2007.no)). The Viking Festival will be held at Egge on 12 – 15 July 2007. The Steinkjer



Festival on 17 – 19 August is a major festival with big name artists.

### KYSTRIKSVEIEN INFO-CENTER

In the centre of Steinkjer, on the E6, you will find the tourist information and Kystriksveien Info-center. We provide you with free information, books and maps etc.

### Innherred Tourist Office Kystriksveien Info-Center

Open all year.

Box 91, N-7701 Steinkjer

Tel. 74 16 36 17

Fax: 74 16 10 88

Email: [turistkontor@rv17.no](mailto:turistkontor@rv17.no)

<http://www.visitinnherred.com>

[www.rv17.no](http://www.rv17.no)

Email: [post@rv17.no](mailto:post@rv17.no)

# QUALITY Hotel Grand STEINKJER

1



BY CHOICE HOTELS

A full service hotel  
in the centre of Steinkjer  
Renovated in 2006

Kongens gt.37, Postboks 3014, 7713 Steinkjer Tlf. 74 16 47 00 Fax. 74 16 62 87  
Mail: firmapost@grandhotell.no  
www.choicehotels.no

# Guldbergaunet

2



## Sommerhotell & Camping

- Open all year
- We offer 1,2 and 3 bed-room apartments.
- From kr. 375,- per. pers in double-room.

	450 - 1075 Kr		160 Kr
	140 - 160 Kr		170 Kr
	375 - 480 Kr		40 Kr



Boks 2073 N-7708 Steinkjer Tel. 74 16 20 45 - Fax 74 16 47 35  
Email: g-book@online.no - www.rv17.no/guldbergaunet

# Tingvold Park Hotel

3

Rates from **kr. 485,-** per pers.  
in double room  
Rates are valid: 1.5-30.9,  
plus weekends all year.



"A hotel with style and atmosphere"

Gamle Kongev. 47 - N-7725 Steinkjer - Tel. 74 14 11 00 Fax. 74 14 11 01  
Email: firmapost@tingvoldhotel.no www.tingvoldhotel.no



4

Boks 276- N-7703 Steinkjer  
☎ 74 13 75 00 - Fax: 74 13 75 60  
Email: posten@steinkjerkurscenter.com  
www.steinkjerkurscenter.com

Summer rates: 20/6 - 20/8

700 Kr  
 550 Kr

All rooms with cabel-TV,  
shower, toilet and phone.



5

Open all year  
 390-750 Kr  
 440-490 Kr  
 160 Kr  
 160 Kr  
 30 Kr



Følling, N-7732 Steinkjer  
☎ 74 14 71 90 - Fax: 74 14 71 88  
Email: post@follingstua.com  
www.follingstua.no





6

## Bjerkem

Øver-Bjerkem, N-7718 Steinkjer

☎ 909 50 702

Email: berit@bjerkem.com

[www.bjerkem.com](http://www.bjerkem.com)

Accommodations on a traditional farm. Self-catering apartments. Exhibition at Bundadsburet (national costumes). Meeting facilities.

🚗 600-750 Kr/ night



## Viking Festival på Egge

12-15. July, Steinkjer

7

Vikingmarked, battles, children's play, entertainment, Viking food and drinks. More information on [www.vikingfestival.no](http://www.vikingfestival.no)

## Egge Museum

Fylkesmannsgården

N-7715 Steinkjer

☎ 74 16 31 10

Fax: 74 16 96 93

Email: [post@eggemuseum.no](mailto:post@eggemuseum.no)

[www.eggemuseum.no](http://www.eggemuseum.no)




"Living" museum every Sunday

Open: 9/6 to 19/8: Every day: 11.00 -16.00. Or by appointment. Admission kr. 60,-  
Children under 12 years old: free. Groupes (min.6 pax) 50 Kr.. Family ticket 150kr.

8



9



Phone: 74 12 16 90

Fax: 74 12 16 91

Sagmesterv. 2b  
7725 Steinkjer

Opening hours:

Mon-Fri: 10-20

Sat-Sun: 11-17

Swimming ends 1/1 hours  
before closing time!



[www.dampsaga-bad.no](http://www.dampsaga-bad.no)

STIKLESTADSTADSI

10

Welcome to!

## Stiklestad

Open-air museum and a national culture Centre, open all year. Located near the E6, 30 km south of Steinkjer.

"The St.Olav Days" at Stiklestad  
2007: 20July - 29. July.

The St. Olav Drama -  
performance:  
25., 27., 28. og 29. July.

[www.stiklestad.no](http://www.stiklestad.no)



Stiklestad Nasjonale Kultursenter tlf./fax 74 04 42 00/10 [stiklestad@snk.no](mailto:stiklestad@snk.no)







## Namdalseid

*Namdalseid is the gateway to the Namdalen Valley. We are located midway between Steinkjer and Namsos on highway Rv17. The district has lot to offer, with a varied landscape stretching from mountains to fjord.*

### GLASS WORKS

Aasnæs Glasværk, which was in operation from 1813 to 1883. In the main building (1840), you will find an exhibition of glass works by Anne Alltin. The glass production and its history are continuing through her glassart production today.

### FLYFISHING

Some of the best rivers (Årgårds River, Øyenså River, Ferga River and more) small salmon are found here, and fly-fishing is very popular. Fly-fishing is considered an exclusive activity, and some practice is necessary in order to master the art. The local population was taught fishing by English anglers in the 1830s. Fishing licenses can be

👤 1749 🌐 766 km<sup>2</sup> 🏠 Namdalseid  
Public and private services, farming, commerce, tourism and industry.



purchased at establishments offering accommodation or at the Tourist Information Office.

### OCEAN FISHING

Namdalseid has a coastline with excellent opportunities for fishing. Nord-Statland has a resort with modern accommodation in traditional fisherman's huts, where you can also hire boats.

### WILDERNESS HOLIDAY

You will find large areas suitable for hunting, fishing and outdoor life.

### Namdalseid Tourist Information

c/o Sentrum Auto  
N-7750 Namdalseid,  
Tel: 74 27 82 50  
Fax: 74 27 84 56

## Fosslia hytter og laksefiske

Anne-Britt og Arnstein Berg  
Fosslia, N-7750 Namdalseid

☎ 74 27 83 09

Mobil: 958 05 084 - 482 87 392

“Take road 715 from RV17 towards Osen”

🏠 250 - 500 Kr  
Cabins for rent - all year. Salmon fishing in the lower part of the river Årgårdsvassdraget. Nice area for hiking rich on berries and mushrooms. Trout fishing/hunting.



11

## Aasnæs Glasværk Sjøåsen

An exciting place to visit with glass art, gallery and a café in historic surroundings.

Open: 1. July - 15 August  
11.00 - 1800  
or by appointment

[www.aasnes-glass.no](http://www.aasnes-glass.no)  
tlf: 97 18 36 76



12

## Sjøåsen Hotell

Sjøåsen, N-7750 Namdalseid

☎ 74 27 87 00 - Fax: 74 27 88 30

Email: [sjoasen@argard.nu](mailto:sjoasen@argard.nu)

[www.argard.nu](http://www.argard.nu)

🚗 850 Kr 🐾 740 Kr  
Fjord-Pass-Cat.B - All year!



*Sjøåsen Hotel is located next to the river Årgårdselva, well known for excellent flyfishing.*

13



## Flatanger

*Flatanger is the southernmost coastal municipality on Kystriksveien. Turn off Rv17 at Sjøåsen and follow Rv766 to Flatanger.*



*Utvorda festning*

Utvorda features a very nice restaurant whose speciality is seafood.

### SIGHTSEEING

We recommend a visit to the lighthouse Villa Fyr or the Utvorda fortress. Villa, from 1839, was the last lighthouse with a coal fired flame to be built in Norway. Utvorda fortress was built during World War II and was the largest fortress on the Norwegian

### Tourist Information, Flatanger County,

N-7770 Flatanger,  
Tel. 74 22 11 10 - Fax 74 22 11 80  
[www.flatanger.kommune.no](http://www.flatanger.kommune.no)  
[www.flatanger.net](http://www.flatanger.net)

1174 452 km<sup>2</sup> Lauvsnes  
Public/private service, agriculture,  
sea – farming and tourism.

coast. We recommend you hire a guide for the visit.

### WHITE-TAILED EAGLE AND OCEAN FISHING

There are around 1,000 islands in the Flatanger archipelago. We recommend a trip with a hired fishing boat to the rich ocean fishing grounds. These voyages also provide a chance to see the majestic white-tailed eagle, of which there is a large population in Flatanger. We also recommend nature-safari. Contact the tourist office for more information or you can visit this website; [www.flatanger.net](http://www.flatanger.net).

There are many types of activities available or you may want to just enjoy the beautiful countryside. Activities include: Lake or sea-fishing, guided nature walks, archipelago cruises, diving, sea rafting, etc.



## Einvika Overnatting og Havfiske

N-7770 Flatanger

☎ 74 28 83 47 - Fax: 74 28 83 09

Mobil: 970 10 490 - 908 49 677

Email: [rheinvik@online.no](mailto:rheinvik@online.no)

[www.einvika.no](http://www.einvika.no)



14

**Deep sea fishing -  
Sightseeing - Fisherman's  
Huts - Apartments**  
kr. 595 - 1275



## Sjøbua Spiseri A/S

- Seafood Restaurant

Utvorda havn N-7777 Nord-Statland

☎ 74 28 88 54 Fax: 74 28 88 55

Email: [eigrand@frisurf.no](mailto:eigrand@frisurf.no)

- Dinner from kr 110-190
- House for rent - sleeps 15 pers.
- **Ocean fishing**
- Next to a coastal fortress from World War II.



15

## Norway Nature

c/o Ole Martin Dahle

7770 Flatanger

☎ 74288135

Mobil: 90696473

E-post: [om-dahle@online.no](mailto:om-dahle@online.no)

[www.norway-nature.com](http://www.norway-nature.com)

Norway Nature offers guided tours for amateur and professional nature photographers. We have 5 hides located in the area around Flatanger, 3 for white-tailed sea eagle, one in the forest and one on the mountain. Our speciality is the white-tailed sea eagle and we operate boat trips that will give you some fantastic pictures.



16



# THE NAMDAL COAST

- Wild, active and challenging

This adventure coastline – with the wild and beautiful stretch of water known Folla – is the Kingdom of the Thousand Isles! This is a world of contrasts – the wild ocean with a multitude of islands, surrounded by white sandy beaches and enveloped in the special light that so many come here to experience. Not much separates the sea from the sky out here on the coast, just small and strangely fertile strips of granite. The exception is the saga isle of Leka, a characteristic reddish yellow serpentine rock rising from the sea – a geological marvel with parallels to Cyprus and New Zealand.

This island landscape offers a range of maritime activities: Ocean paddling among the many islets, sailing and ocean rafting. There are plenty of opportunities for fishing – the area is particularly well-known for its rich stocks of spawning cod. However, you can also enjoy the open ocean towards Folla from land, for instance while cycling or rambling.

The contrasting landscape of the countryside is richly spiced with historical sites and exciting attractions. Visit Northern Europe's first known cave paintings on the island of Leka, historic fishing villages such as Sør-Gjæslingen and Nordøyen that welcome visitors, to say nothing of Norway in the coastal town of Rørvik, the Millenium Site in Nord-Trøndelag and coastal Norway's most spectacular construction! Should "urban" needs make themselves felt, then these can be satisfied in full in the coastal town of Rørvik, in Namsos or in "Norway's smallest town" of Kolværed! Need we say more?

Welcome to the Coast of Namdalen



WILD, ACTIVE AND CHALLENGING!

Trio Media

*Namsos is the major town of commerce in Namdalen, and serves as the traffic hub connecting Rv17 and Rv769. There is a connection to Trondheim via ExpressBus, bus service to Steinkjer and Levanger with train connections to Trondheim. Regional airport serviced by SAS Widerøe. Express boat service to Jøa, Abelvær, Rørvik and Leka.*



Photo: Waclaw Kusnierczyk.

## SIGHTS AND SHOPPING

Namsos has a candle factory, Namsos Lysstøperi, in the delightful old roundhouse; you can see candles of all different shapes and sizes. In the culture center, there is a major gallery with a museum shop with local artists. Oasen, is an attractive swimming pool inside a mountain. In Namsos you can visit Norway's only museum for steam-operated sawmills, Spillum Dampsag og Høvleri, which has been operating in the same way for 40 years. You should also visit Namdalsmuseum, the district museum for the

whole Namdal area, where the exhibitions include Norway's only historical collection of hospital equipment.

## ISLAND HOPPING

With the coastal express Namdalingen you can bring your cycle, hop on board and explore the Namdal archipelago. You can go ashore at Jøa, Leka and the islands Sør- Gjæslingen or continue to Rørvik, and visit the national coastal culture center Norveg.

## OTTERØYA

Otterøya is the main part of Namsos coastline. Here you will



## Namsos

find the worlds northern-most deer population with over 600 deer. Otterøya is also an attractive area for fishing in the fjord, either in a boat or from shore. On weekends there are fresh shrimps and dancing at Finnanger wharf.



in addition to other traces of military activities. The most fit walkers can walk the trail from the park to the mountain top

### SALMON

The queen of rivers, Namsen, is well known for its good salmon-fishing, but there are also several other smaller rivers. At Otterøya you can experience traditional salmon fishing at sea. Please contact the tourist information for information on fishing licenses.

### SPECIAL EVENTS

19 May  
Dance Gala in Namsoshallen  
Cultural Center  
8 – 9 June  
Festival Days in Namsos  
15 – 19 August:  
Namsos Market Days

### WALKS AND SCENIC VIEWS

Only a 20 minutes walk away from down town, is the mountain top Klompen. You can also drive all the way to the top. At the foot of the mountain Klompen you will find the park Fredriksbergparken with bunkers inside the mountain

**Kystriksveien Reiseliv AS / Tourist Office for Namsos, Fosnes and Overhalla**  
Skystasjonene, Dampskipskaia  
Boks 478, Sentrum N-7801 Namsos  
Open all year.  
Tel. 74 22 66 04 - Fax: 74 22 66 09  
[www.namsosinfo.no](http://www.namsosinfo.no)  
[www.namdalskysten.no](http://www.namdalskysten.no)

## Selses Camping

N-7822 Bangsund  
☎ 957 34 501  
Email: [john63@frisurf.no](mailto:john63@frisurf.no)  
[www.selsescamping.no](http://www.selsescamping.no)

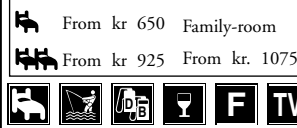


🚐 150,-/night  
⚠️ 100,-/night 🚰 20,-/night

17

## Namsen Motor Hotell

Navarveien 2, N-7820 Spillum  
Tel: 74 22 66 10  
Fax: 74 22 66 11  
Email: [post@namsenhotell.no](mailto:post@namsenhotell.no)  
[www.namsenhotell.no](http://www.namsenhotell.no)



## Finnanger Brygge

N-7819 Fosslandsosen  
☎ Mobil: 959 35 424 - Fax 74 28 49 29  
Email: [hafinna@online.no](mailto:hafinna@online.no)  
Web: [www.finnangerbrygge.no](http://www.finnangerbrygge.no)

### Apartments by the sea !

Apartments with 2 bedrooms (sleeps 5 people) TV, fridge/freezer, shower/toilet.

Night: kr 950,-

Week: kr 5600,-

**Boat rental by appointment**



**FINNANGER BRYGGE**

[www.finnangerbrygge.no](http://www.finnangerbrygge.no)

Fantastic location by the skerries on Otterøya

19

Live comfortably in Namsos city centre 20

# Børstad

HOTEL & GJESTGIVERI AS



11/8-30/6:	1090	Kr	<b>Suite</b> 1290/1490 Kr Weekend/summer 1200/1400 Kr
1/7-10/8:	960	Kr	
Weekend:	960	Kr	
11/8-30/6:	850-990	Kr	
1/7-10/8:	710	Kr	
Weekend:	710	Kr	



Carl Gulbransons gt. 19 - Box 98 - N-7801 Namsos  
Tel. 74 27 21 31 Fax: 74 27 14 48  
Email: gjestgiv@online.no

# PLUSCAMP

Quality cabins and camping all year

21

Awarded  
"camping of the  
year 2004"



Four star camping-site with 31 cabins, 40 caravan sites and a first class tent area.

Salmon fishing, sea-fishing and a beach.

Canoe rental, bike-rental, pedal boat rental as well as trolley cycle rental. Play area and minigolf.



1/9 - 31/4
🏠 300 - 600 Kr
🏠 180 - 215 Kr
⚙️ 100 - 150 Kr
1/5 - 31/8
🏠 350 - 850 Kr
🏠 180 - 215 Kr
⚙️ 100 - 150 Kr

## Namsos Camping as

Box 408, N-7801 Namsos. Tel. 74 27 53 44 Fax: 74 27 53 93  
Email: namscamp@online.no  
www.pluscamp.no/namsos

## Italian hotel & restaurant

22

13 double rooms      Restaurant  
3 suites                      - in a nice Italian  
2 conference rooms      atmosphere



# TINO'S

Verftsgt. 5, Namsos  
Tel: 74 21 80 00  
Fax: 74 21 80 20  
Web: [www.tinoshotell.no](http://www.tinoshotell.no)

## Namdalsmuseet

☎ 74 27 40 72 - Fax: 74 27 23 35

Epost: [namdalsm@online.no](mailto:namdalsm@online.no)

Boat exhibition from Namdalen

Norway's only hospital museum



23

## Nord-Trøndelag Fylkesgalleri - Namsos Kulturhus

24

N-7800 Namsos

☎ 74 21 73 30 - Fax: 74 21 73 01

Email: [fylkesgalleriet@ntfk.no](mailto:fylkesgalleriet@ntfk.no)

[www.fylkesgalleriet.no](http://www.fylkesgalleriet.no)

"Blått og svart mot purpur helios", by Johs. Rian



Sales exhibition of works by Norwegian and international artists. You will also find an artshop and exhibitions from the gallerie's own collection emphasizing local art and crats.

### Opening hours:

Mon, Tues,  
Wed, fri: 11-16  
Thur: 11-18  
Sat: 11-15

In July also: Sun: 12-16



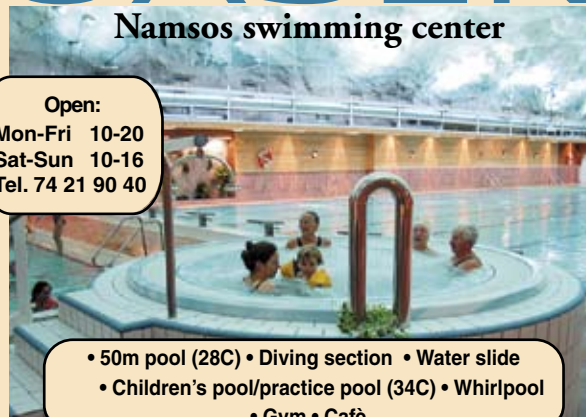
## OASEN

25

### Namsos swimming center

#### Open:

Mon-Fri 10-20  
Sat-Sun 10-16  
Tel. 74 21 90 40



- 50m pool (28C) • Diving section • Water slide
- Children's pool/practice pool (34C) • Whirlpool
- Gym • Café



# Lys Stoperiet

Namsos Lysstøperi as  
Lokstallen, Finn Christiansens v.14,  
N-7800 Namsos  
Tél: 74 21 29 00 www.lysstoperiet.no  
E-mail: post@lysstoperiet.no



New! We print pictures and logos on candles.

Mon - Fri: 10 - 18 Sat: 11 - 16 Sun\*: 12 -16 (\*June - Dec)

# Norsk Sagbruksmuseum

## Spillum Dampsag & Høvleri

The museum is located beautifully by the fjord Namsen-fjorden, where Norway's first sawmill was located. At the museum, established in a sawmill from 1884, you can experience the mill as it was before 1947. The production is still run by old machinery.



Open: 18/6 - 18/8: Tue-Sat. Rest of the year: Monday - Friday.  
Guiding available: 10 - 12 - 14 - 16. Groupes by appointment.

N-7820 Spillum Tlf. 74 27 13 00 Fax: 74 27 60 59  
www.museumsnett.no/sdh norsk.sagbruksmuseum@namsos.online.no.

# A shopping center with a great variety

- Groceries
- Florist
- Clothes
- Toys - leather goods
- Hairdresser
- Photo
- Kiosk - music
- Fresh meat/fish
- Minibank
- Pharmacy
- Jewellery
- Travel agent
- Bakery
- Gift shop
- Cafeteria
- Shoes
- Watchmaker
- Textiles
- Hunting and fishing
- Communications/computer center.



Excellent parking!  
Everything you need in 23 shops



Åpent/Open/Geöffnet: 10-20 (18) Rema 1000 08-22 (20) www.amfi.no

# Fashions for colorful people!



52 shops • 650 park.slots • Liquar stor3 • Open 10-20 (18)  
www.namsos-storsenter.no • tlf 74 21 44 40

NAMSOS STORSENTER



30

## Express boat trips from Namsos, Jøa and Rørvik!

"MS Namdalingen" takes you to Namdalen's fjords and skerries.

The regular routes takes you between Leka, Rørvik, Abelvær, Jøa and Namsos. Roundtrips all year from Namsos to Rørvik and during the summer you can enjoy roundtrips from Namsos, Jøa and Rørvik to the islands Sør-Gjæslingan.

Monday-Friday (all year)	Saturday from 26.5.-18.8.*	Sunday from 27.5.-19.8.*
From Namsos 11.45	To Namsos 09.30	From Rørvik 12.00
To Rørvik 13.00	To Jøa 10.00	To Sør-Gjæslingan 12.35
From Rørvik 14.00	To Sør-Gjæslingan 10.50	From Sør-Gjæslingan 14.20
To amsos 15.15	From Sør-Gjæslingan 13.15	To Rørvik 14.55
From Namsos 16.00	To Jøa 14.00	
From Rørvik 17.15	To Namsos 14.30	
To Leka 18.15	*) Reservations: 74 21 63 00 - 74 22 66 00	
	*) Children under 16 years accompanied by an adult: free	

### Sør-Gjæslingan

Stay in a fisherman's hut. Booking: 74 39 04 41. Outbound: Saturday, Wednesday or Friday. Return on Saturday or Sunday.

### Visit the island Jøa on bike!

Departure on Saturday 09.30. Return to Namsos 14.00. Four hours on Jøa. A biking map is available at the tourist information or on board. No charge for the bike.



E-post: firmapost@ntsasa.no tlf. 74 21 63 00

www.ntsasa.no

714 540 km<sup>2</sup> Jøa

Sea-farming, agriculture and tourism.

Highway Rv 769 out of Namsos takes you to Fosnes municipality and Salsnes on the mainland. Follow Rv 777 to Ølhammeren. You arrive on the island of Jøa following a 5-min. ferry ride. Express boat service from Jøa to Namsos, Rørvik and Leka.



Brakstad harbor, Jøa  
Photo: Jørn Gåsvær

Jøa is known as the land of Olav Duun. This landscape gave inspiration to his writing. Olav Duun's childhood home is in the municipal centre of Dun, here you will also find a memorial to the author. "Siglurd", a traditional Norwegian sailing vessel represents a further development of the old Viking ships. Siglurd and MS "Straumingen", a restored wooden fishing vessel have their home port at Brakstad Harbor, which also has its own pub. Other attractions: Fosnes Rural Museum, The Peat House Museum at Skjærvikskorsen, a Middle Ages farm at Tranås, historical monuments at Hovssjøen and Fosnes.

### JØA

The island of Jøa has minimal road traffic, which makes it extra well suited to cycling. The terrain is varied and offers numerous alternative routes

with ocean views and marsh covered countryside. Easy to navigate thanks to cycling map and clearly marked signs. Regular free-of-charge sailing trips aboard "Siglurd" departing from Brakstad Harbor. Rental of sea-kayaks and row-/sail-boats.

### SALSNES

On the mainland we find Salsnes, and the guesthouse Salsnes Kro Rv769. Salsvatnet is Norway's second deepest lake with a depth of 464 metres. The Salsnes area offers a wide choice of wilderness activities, e.g., canoeing on Vasseleia and a heritage trail along the North Sea and the Folla sea.

Kystriksveien Reiseliv AS Turistkontoret for Namsos, Fosnes og Overhalla

<http://fosnesinfo.no>

[www.namdalskysten.no](http://www.namdalskysten.no)

Kystriksveien Reiseliv AS

See page 18



# Fembøringen Siglurd

Brakstad Hamn N-7856 Jøa

☎ 74 28 61 90 Fax: 74 28 61 91

Email: siglurd@folla.no www.folla.no



- Adventure tours at sea
- Sailing, rowing and fishing.
- Pub with beer and wine.
- Overlooking the ocean Folla.
- Bike rental
- Guest port



31

3493 717 km<sup>2</sup> Overhalla  
Culture, tourism, agriculture and industry.

Overhalla

Overhalla is situated at the junction of highways Rv17 and Rv760. Bus service to Grong and Namsos. Short distance to regional airport in Namsos.

you find Haugen Keramikk, with a pottery workshop and sales exhibition. New salmon museum will open during Summer 2007.

## ATTRACTIONS

At Bertnem farm by the Namsen River, on Rv760 towards Grong, there are three monumental hills dating from the Iron Age (550-800 AD). Bertnem was considered a king's estate or chieftain's seat for large parts of the Namdalen Valley during the Merovingian period. Parking and information.

The lovely Ranem church is more than 800 years old. It is constructed in Romanesque style from rocks with a marble base. The altar piece, dating from 1678, is very beautiful and special. Open in July 10-15 pm. About 2 km from Overhalla

Photo: Terje Rakke



## SALMON FISHING IN THE NAMSEN RIVER

Namsen is one of Norway's best salmon rivers. It separates the municipality of Overhalla in two sections. Salmon fishing in the Namsen and Bjøra Rivers is a great attraction. You can fish from land; try fly fishing or fish from a boat at very reasonable prices. Fishing licenses are available at the local sports dealer, who also keeps records of the sizes of salmon caught. The tourist information in Namsos will help you find available salmon fishing.

## ACTIVITIES

Nice hiking in the Vesterå area and Skistad (Øysletta) on the southside of Namsen. Near Haugen Keramikk and Grande Gaard is Namdal Golf Club's 9-hole, self-service golf course. Paintball and Gocart in Skage.

Kystriksveien Reiseliv AS Turistkontoret for Namsos, Fosnes og Overhalla  
<http://overhallainfo.no>  
Kystriksveien Reiseliv AS  
See page 18

# Jøa Gjestegård

N-7856 Jøa

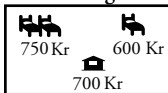
☎ 74 28 67 00

Fax: 74 28 67 23

Email: joagjest@online.no



- 6 cabins of high standard
- 2 hotelrooms
- Restaurant seats 80 people.
- Boat rental
- Guest port
- Great day trips
- Great biking area



32

# Salsnes Kro

N-7817 Salsnes

☎ 74 28 63 22

Fax: 74 28 68 24

Email: salsnes-kro@start.no  
www.fosnesinfo.no



33

May-August: 550 kr/pr night 100 kr for 3. and 4. person 450 kr	Sep. - April 300 kr/per night 75 kr for 3. and 4. person 250 kr
--	---

Canoes for rent - Trips on the Vassleia lake. Cafeteria offering a great variety of meals. Local store.





# Discover Namdalen from Overhalla Hotel!

*Great food*

*Nice rooms*

*Activities*

*Salmon fishing*  
*-Equipment for rent*



*The hosts welcomes you!*

**MITT HOTEL**  
SCANDINAVIA  
Fjord Pass

**Efri Halfa**  
*- Overhalla Wildernes centre*



*Beautiful nature*  
*- Marked trails*



*Golf*  
*-equipment for rent*



N-7863 Overhalla  
☎ 74 28 15 00 Fax: 74 28 14 32  
Email: oddvar@overhalla-hotel.no  
[www.overhalla-hotel.no](http://www.overhalla-hotel.no)

🚗 1020 Kr 🚗 870 Kr  
Extra bed : 150 Kr

Children in x-bed or room 1/2 price



# Overhalla Kjøpesenter

Next to the roundabout in Overhalla!



**SPORT**  
OVERHALLA AS

## SALMON FISHING

We update our "Salmon score" every day during the salmon season, for the rivers Namsen and Bjøra

Tips and advice from people who know salmon fishing. Norway's best selection of salmon wobblers.

Fishing licence.



Bike repair/shop

Tel: 74 28 15 75 Email: [post@overhalla.g-sport.no](mailto:post@overhalla.g-sport.no) [www.namsen.org](http://www.namsen.org)



- Grocery store

- Medicine

- AGA Propan

- Post office



Tel. 74 28 12 03 Email: [spar.overhalla@ngbutik.no](mailto:spar.overhalla@ngbutik.no)

**JB bok&café**

Tel.74 28 16 66

• Café • Books • Maps



Welcome to Overhalla shopping center!

## Haugen Keramik

Liv Aursand, N-7863 Overhalla

☎ 74 28 11 52

Email: livaur@online.no

www.haugenkeramik.no

- Artistic handcrafts. Work whop and sales.
- 2 km from Overhalla center, towards Øysletta

### Open:

July: 15/6-30/6 and 1/8-15/8

Tue-Fri: 11-17 Tue-Fri: 11-15

Sat: 11-13 Or by appointment



36

## Grande Gaard - Marta and Aage Hagerup

N-7863 Overhalla

☎ 74 28 12 93 Fax 74 28 55 12

Mobil: 926 07 083

www.namsen.net



- 6 km salmon river, 12 boats
- House for rent-rates on request
- 9 hole (sloped) golf course on the property
- 515 da nature reserve

37

## Bjora Camping

N-7863 Overhalla

☎ 74 28 13 08 - 478 40 121

Fax 74 28 23 16

Email: bjora.camping@johs-blengsli.no

www.bjora.no



We sell fishing licences for Bjora

☎ 300 - 500 Kr ⚠ 80 Kr

☎ 150 Kr + el. 30 Kr

Apartment 850 Kr (5 pers)

Large lavo with beer and wine licence.

38

## Photo competition KYSTRIKSVEIEN

Open class photo competition. Choose your own subject/theme. We prefer digital pictures, but slides and prints are also accepted.

All images submitted to the competition may be used at the discretion of Kystriksveien Reiseliv. Received pictures (not digital) will be returned. Deadline: 1 October 2007.



- 1- Prize: Digital camera value kr. 2500,-
- 2- Prize: Digital camera value kr. 1000,-
- 3-6 Prize: Book prizes.

👤 1279 🌐 772 km<sup>2</sup> 🏠 Høylandet

Agriculture, forestry, wood-processing industry, public service.

# Høylandet



*An active agricultural village, situated along the Coastal Route Rv17 on the way from Namsos to Nærøy. Also accessible from E6 in Grong via Rv775, while the route further west via Rv776 towards Salsbruket/Nærøy is also enjoyable.*



Hammer bridge.

### REVUE CENTER

Mostly renowned for the Norwegian Revue Festival held every other year. The next festival will be 4 - 8 July 2007, see www.revy.no. In addition to being home to the Norwegian Revue Center, Høylandet town center also features; stores, workshops, post office and banking services as well as overnight accommodation at Revyrikets Guest House and Børstad Farm. Several camping sites and farms offering rentals along highway Rv17 in both directions.

### ATTRACTIONS

The Høylandet Church (1860) is home to Høylandsteppet dating from the 1100s, a rare woven fabric based on middle age church art (here in the form of a reproduction). Grongs-tadfossen Waterfall (75 m) near Høylandet town centre along with the distinct Hammer Bridge (1925), probably the world's second longest

”covered bridge”.

### OUTDOOR ACTIVITIES

Dozens of marked hiking trails in the summer and one of the region's best networks of ski trails in the winter. Reasonably-priced fishing of trout and Arctic Char, many fishing lakes and ice-fishing in the winter. The River Soråa, a tributary stream of the Namsen River, offers visitors good and intimate salmon fishing. Fishing permits and boat rental is available at petrol stations and campgrounds. Sales of traditional local foods and handicrafts are available in the summer.

### Tourist Information

Høylandet Municipality  
7977 Høylandet NORWAY

Tel: +47 74 32 22 00

Fax: +47 74 32 22 01

Email: postmottak@hoylandet.kommune.no

Statoil Service Sørsta  
NO-7977 Høylandet

Tel: +47 74 32 10 00

**NORSK**  
**Revy**  
**FESTIVAL** Vi skal begeistre!

www.revy.no

**NM i revy 2007**  
**4. - 8. juli**

7977 HØYLANDET tlf: 74 32 10 50 e-post: festival@revy.no



## Rosendal Camping

N-7977 Høylandet

☎ 74 32 26 50

70 km south of Holm, 25 km north of Høylandet center.



🏠	250-280	Kr	41
🚐	80	Kr	
⚡	80	Kr	
🚿	80	Kr	
🚽	20	Kr	

## Rydningssodden Camping

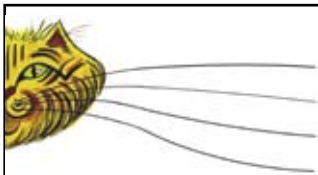
Vassbotna, N-7977 Høylandet

☎ 74 32 19 14 - Mobil: 913 27 926

Email: rydncamp@start.no



🚐	150	Kr	42
⚡	150	Kr	
🚿	100	Kr	
🚽	30	Kr	
🌊	200-300	Kr	
🐟	Fishing lic. 100	Kr	



## Galleri Kåret

N - 7977 Høylandet

☎ 74 32 12 90

Gallery with graphic art and pottery  
2,2 km south of Høylandet centre.

👤 5154 🌐 1072 km<sup>2</sup> 🏘️ Kolvereid  
Agriculture, sea farming, shipbuilding industry.

Nærøy 

*The municipality center Kolvereid is Norway's smallest town!*

### NÆRØYA CHURCH

During its thousand-year history Nærøya (Njord's island) has been a religious, administrative and financial centre in Namdalen. On the island we can find ruins from one of Norway's oldest stone churches, St. Maura, which dates back to the 11th century. To get to the island please contact the local tourist office at the town's library for information on boat service.



(776) between Høylandet and Geisnes has a great variety of nature. One of the sights is the waterfall Skrøyvstadvossen (60 meter), which gives you a moist and strong experience. Experience salmon fishing in the river Opløvelva at Salsbruket, and the potholes near Galtneset. The small town Abelvær has a very nice beach and you can golf at Ottersøy.

### SCENIC ROADS

Landnåmsvegen between Rørvik and Abelvær has lots to offer. Here you will find local cheese production, galleries, and much more. Hundhammerfjellet is an excellent place to visit for a good view and to see the largest series produced windmill in the world. This adventures road has lots to offer and they have produced their own brochure. You can also visit the knitting factory Nistec in Risvika. Skrøyvdalsveien

### OTHER ATTRACTIONS

Remmastrauman old waterways connects several fjords in Nærøy and can be explored by boat or by foot. The historic trail at Smines close to Lund is also recommended.

### Tourist Information

Nærøy Library Tel: 74 38 26 90

or Nærøy municipality,

Attn: service office

Tel: 74 38 26 00

N-7970 Kolvereid

Email: postmottak@naroy.kommune.no

Internet: www.naroy.kommune.no

## Kvisterø Kystcamping

N-7970 Kolvereid

☎ 74 39 67 37 - Fax: 74 39 68 40

Mobil: 950 40 982

Email: info@kvisteroe.com - www.kvisteroe.com



15/5-31/8: 230-800 Kr  
31/8-14/5: 200-750 Kr  
115 Kr  
105 Kr  
50 - 80 Kr  
30 Kr

Marina for your own boat:  
25 kr small/50 kr large.

44

## Kolvereid Bilservice A/S



N-7970 Kolvereid

☎ 74 39 55 40 - Fax 74 39 55 10

Email: kolvbil@sensewave.com



Carwash!

Open:

Mon-Fri: 0600 - 2300

Saturday: 0900 - 2300

Sunday: 1000 - 2300

45

## Sildvika Overnatting, Hytte- og Båtutleie

Host: Bjørn Tangen

☎ 74 39 75 92

Sildvika, N-7990 Naustbukta



🏠 from 400 Kr 🏕 75 Kr

🚗 300 Kr 🚚 450 Kr

🚚 / 🚚 110 Kr

🚚 30 Kr 🌊 250 Kr

46

## Strauman Marin Safari

Exploring Namdalskysten!



Tel: 74397207 Mobil: 90162948

Email: a-nubdal@online.no  
www.marinsafari.com

We offer tours to explore the outpost Sklinna and the Vikna area. Experience the nature on Namdalskysten coastline, a moment to remember. We take up to 50 pax.

For more information and regular tours visit our homepage.

47

## Kolvereid Fjordhotel

N-7970 Kolvereid

☎ 74 38 25 50 - Fax: 74 38 25 51

Email: booking@kolvereid-fjordhotel.no

www.kolvereid-fjordhotel.no



Welcome to a nice stay, and enjoy our good food service.

A nice place for fishing and other out-door activities.



27/6-7/8: 780 Kr	27/6-7/8: 650 Kr
8/8-26/6: 1090 Kr	8/8-26/6: 980 Kr
Weekend: 780 Kr	Weekend: 650 Kr

48

## Strandval

### Pottemakeri

Pottery by Bente Høydahl and Per Arne Sørli

Open all year:

Monday - Saturday: 10 - 18

In the summer season also Sunday: 12 - 16

Strand, 7970 Kolvereid

Tel: 74 39 42 40 / 918 12 074



49

## Varø Gardsmeieri

N-7944 Indre Nærøy ☎ 74 39 44 92

Email: varo@gardsmeieri.net - www.gardsmeieri.net



### Farm shop

Varø Brie, Namcam

Varø Blue, Varø yellow

cheese, Arnøyfjord,

Marinated cheese etc.

Open 12 - 18



We serve groupes on request.

50

Approved Norwegian ecological product



*Rørvik's new "highlight" – Norveg – towers majestically over the harbour area and represents coastal Norway's most spectacular architectural work and museum. This is also where the north- and southbound Coastal Express ships meet up every evening.*

### COASTAL CULTURE

Experience local history firsthand and join a guided excursion through the Coastal Museum in Nord-Trøndelag featuring Woxeng's Collections and numerous historical buildings in Rørvik's city center. At the Norveg regional museum and cultural center, 10,000 years of history are presented through a fascinating exhibition. The Norwegian Telecom Museum imparts the history of telecommunications in Norway. Make the trip to the municipality's two protected fishing villages; Sør-Gjæslingen and Nordøyen.

### "ISLAND HOPING"

Vikna's unique archipelago features 6,000 islands, and offers visitors various activities including ocean fishing, canoeing, kayaking, rafting, diving, hunting, cycling and tour walk-

ing. Regular boat service during the summer season transports guests out to the national-heritage fishing village of Sør-Gjæslingen. It is also possible to charter boats.

### SPECIAL EVENTS

The annual cod spawning season and ocean-going traffic along the shipping lanes have served to shape the history of this municipality and form the origins of two yearly events: "The Cod Festival" in March and "Coastal Express Day" during the transition between June and July.



Norveg - national coast museum.

### Tourist Information - 7900 Rørvik

Tel: 74 36 16 70 / 74 39 33 00

Fax: 74 39 00 70

Email: [turistkontoret@norveg.info](mailto:turistkontoret@norveg.info)

[www.namdalskysten.no](http://www.namdalskysten.no)

[www.vikna.kommune.no](http://www.vikna.kommune.no)

[www.viknanett.no](http://www.viknanett.no)

51

# NORVEG

Norveg, Coastal Norway's most spectacular landmark lies "moored" at Rørvik. Become familiar with Coastal Norway's development in the course of 10,000 years through exciting accounts; learn about living coastal communities, as well as the challenges of tomorrow!





Foto: THOMAS MAYER



Foto: THOMAS MAYER



Foto: THOMAS MAYER



Tusenårsbedet i Nord-Trøndelag

[www.norveg.org](http://www.norveg.org)

### The old shop Berggården

Join us on a historical walk among the museum's many structures. From building to building until we end our tour at the old Berggården Trading Post.



### The fishing station Sør-Gjæslingen

Stay in old fishermen's shacks, in the home of the station's owner, or take a guided day tour.



Norveg, N-7900 Rørvik,  
Tel: +47 74 39 04 41 Fax: +47 74 39 22 72  
[kontakt@norveg.org](mailto:kontakt@norveg.org) [www.norveg.org](http://www.norveg.org)



**KYSTHOTELLET** 52  
**RØRVIK A/S**



**FF**

1/7 - 15/8 from 950 Kr  
 16/8 - 30/6 from 1250 Kr  
 Weekend: from 950 Kr

**F**

1/7 - 15/8 from 750 Kr  
 16/8 - 30/6 from 995 Kr  
 Weekend: from 750 Kr





**Booking**  
**74 36 66 00**


Storgt. 20 N-7900 Rørvik  
 Email: [post@kysthotellet.no](mailto:post@kysthotellet.no)  
[www.kysthotellet.no](http://www.kysthotellet.no)





**Kleiva Camping** 54  
 Evenstad  
 N-7900 Rørvik  
 ☎ 901 90 516  
 Fax 74 39 19 08

	400-700 Kr
	100 Kr + elect.
	250 Kr
	80 Kr



**Rørvik Rorbuer as** 53  
 High standard fisherman's cabin in Rørvik centre!










Open all year!

Nyveien 12 - N-7900 Rørvik Booking: 478 02 240 - Tlf: 74 39 12 00  
 Fax: 74 39 13 20 - Email: [post@rorvikrorbuer.com](mailto:post@rorvikrorbuer.com) - [www.rorvikrorbuer.com](http://www.rorvikrorbuer.com)

Welcome to a friendly shopping centre in Rørvik.

An obvious meeting point.

**Rørvik TORG**



**RIMI** 

**-nille**

fashion shop

**CUBUS**

Ankeret eatery



Rørvik Torg, Strandgt. 8, 7900 Rørvik  
 Senterkontor Tel.: 74390768  
 Email: [post@rorviktorg.no](mailto:post@rorviktorg.no)



*The coastal municipality of Leka consists of Gutvik on the Austråpen peninsula and the island of Leka. Leka is accessible via ferry from Gutvik (20 min. driving via Rv 17) or express boat from Namsos.*

On the island you will find in-store postal and banking services. There is daily express boat service and a nice guest harbor for visiting boats. There are a variety of good overnight accommodations.

### SITES OF INTEREST

Solsemhula, a cave with wall paintings from the stone age, is only accessible with a guide. Guided tours on Saturdays at 14:00 between 19 May 07 – 25 August 07. Meeting place: Solsem. Beyond opening hours, for guiding in German or larger groups, contact Leka Opplev-

elser BA, Tel: +47 917 75 104. Visit the Leka Local Museum to check out its large boat collection (open July) and Leka Steinsenter (Minerals and Rock Center), which provides some amazing insight into Leka's geology.

Island of sagas, Leka offers you some beautiful outdoor experiences and enormous rock formations to explore. The red, serpentine mountains make the island one of Norway's most unique and most beautiful to behold. On Leka you can experience preserved marshes, amazing geology with a specially designed geology path, salt and fresh-water fishing, the Herlaug ship graveyard and a wide variety of historical monuments. There are numerous marked walking paths on Leka and in Gutvik. Tour maps showing all of the walking paths may be purchased in local stores.

### Tourist Information



Husby Handel, N-7994 LEKA  
Tel: +47 74 39 97 70

## Leka Motell og Camping

N-7994 Leka  
☎ 74 39 98 23  
Email: post@leka-camp.no  
www.leka-camp.no

Stone cabins and caravan spaces with panoramic view. Spacious rental boats with windshields and roofs (15 - 40 HP 4-stroke motors). Stone Center with exhibition, opening hours Tuesday, Thursday and Saturday: From 12:00 - 14:00 in July. Otherwise, Saturdays: 12:00 - 14:00.



🏠 Kr. 390,- – 800,-   
🚐 Kr. 600,- – 850,- 



56

## Nausthaugen Hytter

N-7994 Leka  
☎ 74 39 98 96  
Email: kowalk@frisurf.no  
www.nausthaugen.no



6 persons  
🏠 Night: 750,- Week: 4.500,-  
Boat rental

57

## Husby Handel AS

N - 7994 Leka  
☎ 74 39 97 70 1,5 km from ferry port  
Fax: 74 39 97 52



Open:  
Mon-Fri:  
0900 - 2000  
Saturday:  
0900 - 1800  
Sunday:  
1500 - 1800

58

## Vertshuset Herlaug


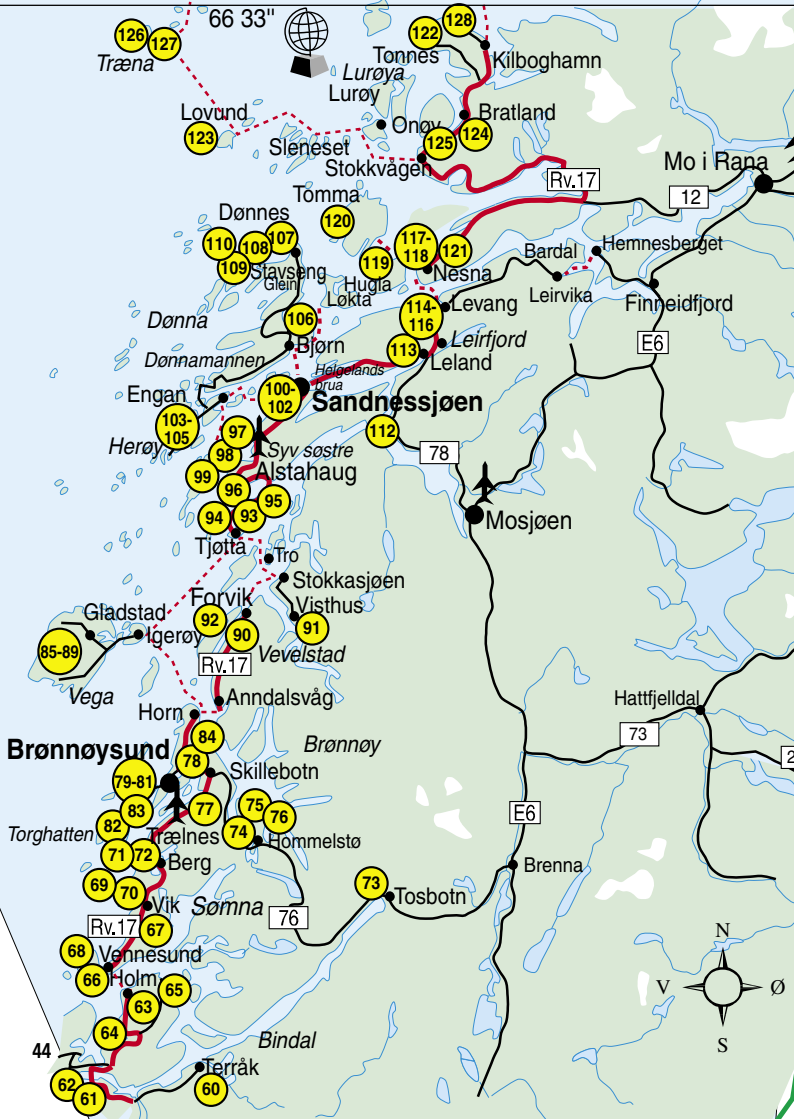
Skei, N-7994 Leka  
☎ 74 39 98 09 Fax 74 39 98 10  
Email: vida-fu@online.no



The guesthouse is located next to Herlaugshaugen (grave-mound), Leka Museum and the ferry port.

59

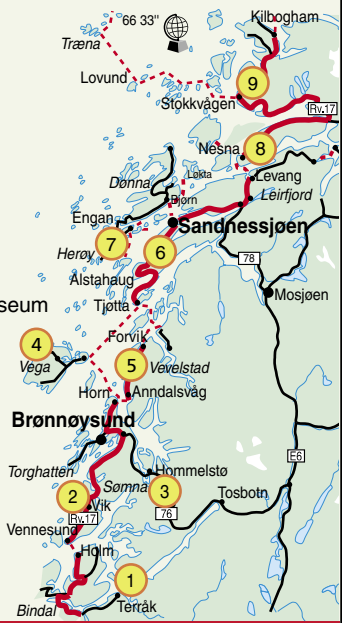




**HELGELAND**  
museum

Museum along the road.

- 1 Bindal Bygdetun, Vassås
- 2 Sømna Bygdetun, Vik
- 3 Velfjord Bygdemuseum, Strøm
- 4 Vega Bygdemuseum, Gladstad
- E-Huset på Nes, Eider duck museum
- 5 Vevelstad Bygdetun
- 6 Petter Dass-museet, Alstahaug
- 7 Herøy Bygdesamling
- 8 Nesna Bygdemuseum
- 9 Grønsvik Kystfort, Stokkvågen



Helgeland Museum - Tel. 75 11 01 00  
[www.helgelandmuseum.no](http://www.helgelandmuseum.no)



# Bindal

1741 1262 km<sup>2</sup> Terråk  
Agriculture, industry and services.



Bindalsfæring

*Bindal, the southernmost local authority in the county of Nordland, has just over 1,700 inhabitants and borders on the county of Nord-Trøndelag in the south.*

Bindal has a varying and beautiful nature. The area has agriculture, fishing and industry. The old tradition of building the four oared boat Bindalsfæringen is kept alive. The door and timber company Bindalsbruket AS is the largest single employer in the area with around 100 employees. There are plenty of lodgings in Bindal, including a camp site, cabins, houses and hotels, many with fishing opportunities and boats.

The Bindalsfjord has a great variety of fish and is popular with both visiting and local fishing enthusiasts. There are also numerous fishing rivers and lakes that

offer great opportunities for a peaceful and relaxing nature experience in beautiful surroundings. From the peak of Heilhornet, 1,058 metres above sea level, you can see far across the ocean, mountains and towns on a clear day.

**THE NORDLAND BOAT REGATTA**  
Every year during the last week-end of June, Terråk is host to a regatta of traditional Nordland boats. It is Norway's largest muster of Nordland boats.

**Tourist Information for Sør-Helgeland**  
Destination Helgeland as:  
Tel: 75 01 80 00 - Fax: 75 01 80 01

Bindal municipality  
Tel: 75 03 25 00 - Fax: 75 03 25 09  
Email: postmottak@bindal.kommune.no  
http://www.bindal.kommune.no

## Terråk Gjestegård

Peder Knophsvei 1, N-7980 Terråk

☎ 75 03 41 39 Fax: 75 03 42 08

Mobil: 992 72 001

www.terraak.no

Email: post@terraak.no

- Bedclothes included • Laundry
- Known for our great pepper steak
- Located in Terråk centre, by the sea.

690 Kr	890 Kr	1000 Kr	150 Kr



60



## Svaberget Camping

N-7982 Bindalseidet

☎ 75 03 17 23 - Fax: 75 03 16 67

	450 - 650 Kr
	160 Kr incl. ⚙
	160 Kr incl. ⚙
	300 Kr per. day

61



## Bogen Feriehus

Bogen, N-7982 Bindalseidet

☎ 75 03 17 00 - Fax: 75 03 24 50

Mobil: 480 66 394

Email: magnor.dolmen@sensewave.com

Large apartments with 5 beds.  
600 - 650 Kr per night.  
TV in all apartments.  
 250 Kr per day  
 650 Kr per night

62



## Holm Camping

Holm, N-7982 Bindalseidet Email: sten.heide@c2i.net

☎ 75 03 12 42 Deep sea fishing! (book in advance)



	250 Kr
	450 Kr
	120 Kr
	80-100 Kr
	30 Kr

63

Ferry timetables: page 113 - 124

# Heilhornet Gjestegård

64



Kjelleidet, N-7982 Bindalseidet  
 ☎ 75 03 20 80 - Fax: 75 03 20 90  
 Mobil: 480 63 000  
 Email: heilhornet@combitel.no



## Dinner served until 24:00

Our menu offers meals of moose, deer and reindeer.

We also have fish every day as well as meat of whale.

 from 350 Kr  
 incl. breakfast  
 from 750 Kr  
 incl. breakfast  
 Family rooms from 850 Kr  
 Motorhome parking 70-100 Kr






# Røytvoll Hytte og Båtutleie

65




Røytvoll, N-7982 Bindalseidet  
 ☎ 75 03 11 25 - 75 03 11 34  
 Fax: 75 03 11 25  
 Email: kurtabro@sensewave.com



 400 - 750 Kr  
 350 Kr  
 250 Kr ex. fuel



Booking: [www.rv17.no](http://www.rv17.no)

 2048  193 km<sup>2</sup>  Vik  
 Agriculture, fishing, industry and tourism.

## SØMNA FARM MUSEUM

In the municipal centre of Vik we find the Sømna Farm Museum which presents the activities of the farming fisherman. Close to the Farm Museum you can also buy local arts and



Vennesund

*Norway's geographical centre is 7.3km south of Torghatten in Sømna.*

The Kystriksveien runs through the municipality and Vennesund – the gateway to the Helgeland coast from the south. Here you will find Sømna's contribution to "The Northbound Trail" project, comprising an exhibition on the coastal culture, a sculpture Olavskilden (healing natural spring), a restored house with a cafeteria on the wharf; collection of local boats; and a stone pile from the Bronze Age. Boats are also for rent for fishing and sightseeing, or you can enjoy a meal in the cafeteria on the wharf.

handcraft. Vik has an inn and guesthouse with lodgings. Berg is another town with a petrol station/ car repair facilities and a bank. If you are looking for good trout fishing there are several possibilities nearby. If you are physically handicapped there are prepared trails at Lake Holandsvatn, Øyan, a canoe dock at Sundshopen and a floating dock at Berg. Sømna offers prepared trails to beautiful nature experiences.

## Tourist Information for Sør-Helgeland

Destination Helgeland as:  
 Tel: 75 01 80 00 - Fax: 75 01 80 01

Sømna municipality  
 Tel: 75 01 50 00 - Fax: 75 01 50 01  
[www.somna.kommune.no](http://www.somna.kommune.no)

# Vennesund Brygge & Camping \*\*\*\* (66)



- Camping with cabins, fisherman's huts and rooms.
- Suitable for fishing. We have boats for rent as well as a indoor gutting facilities.
- Café and kiosk.
- Located on the ferryport at Vennesund, 50 km south of Brønnøysund and 300 km from Trondheim, 400 km from Østersund.

Fisherman's hut/cabins/rooms:	
16/8-30/3	300-600 Kr
1/4-15/8	390-880 Kr
	130 Kr
	30 Kr
	90-120 Kr
	from 300 Kr/night
Diving compressor - Boats - Fuel - Gas	



N-8920 Sømna - Tel. 75 02 73 75 Mobil: 906 05 426 Fax: 75 02 73 36  
www.vennesund.no Email: info@vennesund.no

# Kvaløy Brygge

Sør-Kvaløy N-8920 Sømna

☎ 75 02 85 82 Fax: 75 02 85 82

Mobil: 996 15 266 - 413 38 582

Apartment with 2 bedrooms:  
6-8 beds, 750 Kr

Apartment with 1 bedroom:  
5-7 beds, 650 Kr

Laundry machines in both apartments.



We are located in a beautiful area, only 900 m from Vennesund ferry port. Very good for fishing, gutting room and boat rental.

# Bjørnvika Natursenter

Vik, N-8920 Sømna

☎ 75 02 94 50

Mobil: 970 20 202 - Fax: 75 02 91 90

Email: willyt@online.no www.bjornvika.com

	390-800 Kr		+ 100 Kr
	550-650 Kr		190-300 Kr
	25 Kr		60-90 Kr



Camping in the middle of Norway!  
Beautifully located by the sea.  
Cabins of high standard and boats.

# Sømna Kro og Gjestegård

N-8920 Sømna

☎ 75 02 94 60 Fax: 75 02 94 70

Email: post@somnakro.no

www.somnakro.no

From 430 Kr pr. pers.



Located in the community center  
Vik, 30 km south of Brønnøysund.

# VIRAVIRKI

SILVER

Welcome!

Unique products - our own design!

The silversmith is situated 1 km from Rv17, south of the Vik center, close to walking paths and a potwhole.

Silversmith - shop

Steinsgerdet - N-8920 Sømna - tlf. 47 25 53 18

www.viravirki.no





## Monicas Pottery

71

Tel. 412 15 530  
(also outside opening hours)  
monica@monicaskeramikk.no  
www.monicaskeramikk.no

Welcome!  
Sales display.  
Quality pottery and raku.  
We also serve coffee.



## Ellen's Shop

72

Tel. 75 91 02 85 - 970 05 625  
www.ellensbutikk.no

Sale of handicrafts and homemade baking from a woodfired stove. Transportation to Torghatten available.  
*Yarn - Janome sawingmachines - Handcoloured fabrics*

Textile art in  
"Galleri Trappen".

Trælnes - N-8920 Sømna

Open: 10-17 Mon - Fri. 11-15 Sat.

👤 7565 🌐 1004 km<sup>2</sup> 🏘️ Brønnøysund  
Public and private services, agriculture  
and mining.

Brønnøy

*Brønnøysund is Sør-Helgeland's regional center with all the services you might need. The Coastal Express services Brønnøysund daily in the afternoon, and always creates a "special feeling of excitement" on the dock. The city's local airport enjoys several daily departures to the north and south, along with numerous daily bus connections to Sandnessjøen, Mosjøen and Namsos.*



km from Brønnøysund. There is a groomed trail up to the hole (about a 20 min. walk). Proceed at your own risk.

Brønnøy features a variety of business activities, and agriculture is still a key industry in this municipality. Brønnøy's other industries range from marble operations to aquaculture to a well-established offering of services. The Brønnøysund Register Centre is one of Norway's largest employers with more than 400 employees.

### HILDURS URTERARIUM

Just north of Brønnøysund, near Tilrem, we find Hildur's Urterarium, a food, wine and herb farm. Sales of light lunch meals prepared in the baker's oven in the garden.

### TOSENVEIEN ROAD

We recommend a trip to Velfjord. Take the "Tosenveien" - Rv76. At Nevernes Harbour and one of Northern Norway's oldest wooden churches (1674), located 2 km west of Hommelstø. We also recommend a visit to Velfjord museum, 4 km south-east of Hommelstø. There is also an interesting pottery shop in the area. The Tosen Fjord

## DISCOVER THE SPECTACULAR COASTLINE OF NORDLAND AND TROMS



Experience the Northern Norwegian coastline during its most spectacular season

Travel with us this summer and choose between the following options; single, roundtrip...

...or 10 days Coastal Pass on all our ferries and express boats.



IMPRESSIONS RELATIONS ADVENTURES

Photo: Nørbyne Grafiske AS, Tromsø

**Coastal Pass: Adults NOK 850 Children NOK 650** Valid for June, July and August.  
Add NOK 100, and you can bring your bike, canoe or kayak. Valid 10 days from the day of purchase.  
Only for passengers.

**HELGELANDSKE**  
www.helgelandsske.no

**HURTIGRUTEN**  
www.hurtigruten.com



## Kystriksveien on bike!

Tour suggestions and  
tips on: [www.rv17.no](http://www.rv17.no)





## Brønnøy

takes you through some untamed and beautiful nature on the way to Tosbotn.



### TRÆLNES

In this village about 30 km south of Brønnøysund, you can visit Monica's pottery. Also visit nearby Ellen's Boutique with a sales exhibit in Trappen Gallery featuring hand-crafted textiles and sale of home-baked goods.

### MINI CRUISE WITH THE COASTAL EXPRESS FERRY HURTIGRUTA

Departure every day at 17.00 from Brønnøysund to Rørvik, where the north- and south-bound coastal express ferries meet. Return to Brønnøysund at 00.30. Tickets should be bought from the tourist information office, which also has information about other boat and fishing trips.

### LOMSDAL

The Lomsdal river is unique in western Europe, and there are plans to make the area a national park to protect its unspoiled wilderness.

### "FJELLTRIMMEN" MOUNTAIN TRAIL

Brønnøy offers excellent opportunities for hikes up the steep mountains and green hills. "Fjelltrimmen" comprises 10 marked routes to peaks in the area, ranging from 150-800 metres above sea level. Route details available tourist information office.

### OUTDOOR ACTIVITIES

Urstabben is great for bathing and excursions. There are routes marked in the area. Turn off from highway Rv 17 about 6 km south of Brønnøysund.

### Tourist Information for Sør-Helgeland

Open all year.  
Destination Helgeland as:  
Tel: 75 01 80 00- Fax: 75 01 80 01  
[www.visithelgeland.com](http://www.visithelgeland.com)  
Email: [post@visithelgeland.com](mailto:post@visithelgeland.com)

## Tosbotn Fiskecamp

Tosbotn N-8960 Hommelstø

☎ 75 02 61 50

Fax: 75 02 67 46

[www.tosbotn-fiskecamp.no](http://www.tosbotn-fiskecamp.no)

Idyllic located in Tosenfjorden, surrounded by wild nature.



73

🏠 370-580 kr 🛏 250 kr pr night  
🚗 700 kr 🚚 145 incl. el.

## Aarstrand Fjordferie

N-8960 Hommelstø

☎ 41 61 38 00 - Fax: 94 98 06 66

Email: [sigmund@aarstrand.no](mailto:sigmund@aarstrand.no) [www.aarstrand.no](http://www.aarstrand.no)

Attractive place on the seafront. Comfortable apartments with made beds. We have a private jetty and boats for rent with 20-40 hp. Satellite TV and wireless broadband. Hommelstø is situated in Velfjord, 23 km from Rv17 along Rv 76 - Tosenveien, a crossing from the E6.



74

**Apartments**  
2 pers: 800 Kr  
4 pers: 1200 Kr



## Skareldåret Pottery

Traditional and sculptural pottery - Sale exhibition - Workshop



75

3,4 km north of Hommelstø, towards Dyrneset in a beautiful countryside  
Open: 20.6 - 18.8: Monday to Friday 11-18, or by appointment all year

Lundhaug 8960 Hommelstø ☎ 95 75 68 95 Email: [abjoerga@online.no](mailto:abjoerga@online.no)

## NEVERNES HAVN

- "A cultural experience" -

76



**Permanent exhibition - Guest exhibition - Sales exhibition**  
Open: 17.06 - 18.08, Tue, Thur, Sat. and Sun.13-16, or by appointment

**Accommodation** - 3 km from Nevernes Havn

Apartments- different price range - by the day or week.

Singleroom/night kr 500,-

Doubleroom/night kr 750,-

**Café** - Open: see above.

Also try: PERSPLASSEN CAFÉ, 8960 Hommelstø - Tel. 75 02 26 00/01

Nevernes, N-8960 Hommelstø Tel: 75 02 19 10 Fax: 75 02 19 11

Email: [post@neverneshavn.no](mailto:post@neverneshavn.no) [www.neverneshavn.no](http://www.neverneshavn.no)

## Skogmo Familiecamping

Skillebotn, Boks 279 N-8901 Brønnøysund

☎ 75 02 66 41, Fax 75 02 14 34

Mobil: 909 57 521, Email: [skogmofc@start.no](mailto:skogmofc@start.no)



By the Rv17, 12 km south of Brønnøysund.

🏠 375 - 485 Kr

🚐 165 Kr incl. el.

🚚 155 Kr incl. el.

⚠️ 110-145 Kr **CAMP**

77

## Mosheim Camping

Mosheim

N - 8900 Brønnøysund

☎ 75 02 20 12

Mobil: 414 65 145



78



🏠 350 - 450 Kr 🚐 120 Kr

⚠️ 100 - 120 Kr 🚰 30 Kr

## THON

### Hotel Brønnøysund

Valveien 11, N-8900 Brønnøysund

☎ 75 00 89 00 Fax: 75 00 89 01

Email: [bronnøysund@thonhotels.no](mailto:bronnøysund@thonhotels.no)

[www.thonhotels.no/bronnøysund](http://www.thonhotels.no/bronnøysund)

Our summer rates are available for a limited numbers of rooms.



	🚰	🚰
1/1-30/4	1245 Kr	1445 Kr
1/5-31/8	990 Kr	1190 Kr
1/9-31/12	1245 Kr	1445 Kr



79

## Galeasen Hotell AS

Havnegata 34-36, Box 20

N-8901 Brønnøysund

☎ 75 00 88 50 - Fax:75 00 88 51

Email: [g-hotel@online.no](mailto:g-hotel@online.no)

[www.galeasen.com](http://www.galeasen.com)



80



	🚰	🚰	Extra bed
1/1-20/6:	1295 Kr	1095 Kr	200 Kr
20/6-20/8:	980 Kr	780 Kr	
20/8-31/12:	1295 Kr	1095 Kr	
Weekend:	980 Kr	780 Kr	

## Corner Motell

Storgt. 79

N-8900 Brønnøysund

☎ 75 01 80 10

Fax: 75 01 80 11

Email: [lamotell@online.no](mailto:lamotell@online.no)

Downtown  
Brønnøysund!



🚰  
1/6 - 15/8: 770 kr  
16/8 - 31/5: 875 kr

🚰  
1/6 - 15/8: 640 kr  
16/8 - 31/5: 700 kr

Extra bed 200 kr  
Please call us  
for more information.

81

# Torghatten Camping

Next to the mountain Torghatten, with an ocean pool and a large play area. Our café is serving breakfast and dinner.

Large Cabins  
Family Apartments  
Rooms  
Camping

**New in 2006: high standard family apartments**

Tlf. 75 02 54 95 / Mob:913 70 881  
Fax: 75 02 58 89  
Email: pkha@online.no  
www.visitorghatten.no

## Kunstverksted

- Webjørn Steinset

Torget (mot Torghatten)

N - 8900 Brønnøysund  
☎ 90 85 63 20  
www.wsteinset.com  
Email: kunst@wsteinset.com

Open (summer) 11 - 18  
Naturalistic oil paintings in natural log frames.  
souvenirs, "Kubbestoler",  
We paint on request.



## Hildurs Urterarium

- Food - Wine and herb garden

Tilrem - N-8900 Brønnøysund  
☎ 75 02 52 12 - 75 02 51 34  
Fax: 75 02 51 07  
www.hildurs.no Email: urterar@frisurf.no

Open from medio June - Aug.10-17 (farmshop and garden). Lunch from wood fired stove. Please book ahead for indoor arrangements from 6-60 people + busgroupes. Open all year.



**Admission garden: Kr.40**  
**Children under 12 yrs.: free.**

The best pizza in Northern Norway

1308 159 km<sup>2</sup> Gladstad  
Agriculture, public services and fishing.



*Vega is an archipelago comprising 6000 islands. Most people live on the main island of Vega and on Ylvingen. Vega and Ylvingen can be reached by ferry from Horn or Tjøtta or by express boat from Brønnøysund and Sandnessjøen.*

Visit Vega church (1864) and the local museum at Gladstad. The harbor in Vegstein has an old fashioned store and a collection of old tools and boat engines. The harbor also has a unique museum documenting the importance of the eider duck. Vega Havhotell's gourmet meals are recommended.

The Vega islands were placed on the prestigious World Heritage List on 1 July 2004. Generations of fisherman and farmers over the past 1500 years have maintained a viable way of living in an extremely weath-erworn area near the Arctic Circle, based on the unique tradition in which the local women collected down from Eider nests. Experience this Heritage in the summer while enjoying a cruise in the archipelago. Tickets at the Tourist information.

The historic monument at Middagsskarheia gives some insight into how Stone Age people lived. Excellent cycling conditions on both Vega and Ylvingen. Paddling as well as walking tours on marked trails.

**THE ISLAND YLVINGEN**  
Shop and café in the harbor. Visit the military installation from the Second World War including 6 canon positions.

The fisheryharbour at Nes



**Tourist Information Gladstad**  
N-8980 Vega  
Tel: 75 03 53 88 - Fax 75 03 51 01  
www.visitvega.no  
Email: post@visitvega.no  
Vega municipality,  
Tel: 75 03 58 00 - Fax: 75 03 51 01  
www.vega.kommune.no  
Email: postkasse@vega.kommune.no



## Vega Havhotell VEGA

85



Fotos: Roald Kluge

If atmosphere, view and rooms filled with light inspires - **leave the ordinary**  
 If sleeping in soft beds is slightly important - **choose a great hotel**  
 If food as tasteful fish and seafood can stimulate good living - **think of the ocean.**  
 If a down to earth environment and thoughtfulness affects you - **choose Vega Havhotell**



Vega Havhotell: Viksås N-8980 Vega; Telefon.: 75 03 64 00; Telefax: 75 03 64 01; www.havhotellene.no

## Andersneset Rorbu og Feriecamp

86

v/Jorunn og Kato Fredriksen  
 Holand N-8980 Vega

☎ 41 61 50 08  
 Fax: 75 03 65 95  
 Email: kato-fr@frisurf.no  
 www.andersneset.no



### Fisherman's cabins Guestport



**Prices:**  
 Guestport 50 kr  
 50 kr  
 30 kr

4 cabins. Up to 8 people per unit.  
 Cabin w/2 bedrooms 700/night, 4200/week  
 Cabin no bedrooms 550/night, 3300/week  
 Boatrental 450 - 550 kr



## Kystriksveien on bike!

You will find tour suggestions  
 and travel tips on [www.rv17.no](http://www.rv17.no)




## Vega Opplevelsesferie

87

Husøya Brygge - Nes - N-8980 Vega  
 ☎ 415 69 859 - 97 75 13 08  
 Email: sjoh-nil@online.no  
 www.vegaoppvelsesferie.no

- High quality fisherman's huts built in 2006
- 5 boats for rent
- Crabfishing and fishing
- Outdoor whirlpool



## Gardsøya Rorbuer

88

Gardsøya  
 N-8980 Vega  
 ☎ 957 68 028  
 Fax: 75 03 51 70  
 Email: post@gardsoyarorbuer.no  
 www.gardsoyarorbuer.no



New fisherman's cabins  
 - built 2006







 900 Kr/night 5500 Kr/week

## Vega Camping

89

Floa, N-8980 Vega ☎ 943 50 080  
 Fax: 75 03 61 80  
 Email: vega.camping@c2i.net

 400/1000 Kr  
 100 Kr  120 Kr  30 Kr  
 Add per person:  
 Adult 15 Kr, Children u/10 years 5 Kr



Booking: [www.rv17.no](http://www.rv17.no)



*Vevelstad church  
Foto: Jøran Johansen*

**This is one of Norway's smallest municipalities, with only 520 inhabitants. Centrally located between Brønnøy and Alstahaug with Rv17 as a major artery going right through.**

When driving along the Kys-triksveien, you will see both Vevelstad Church (1796) and Vevelstad Museum. Along the way you want to see "Opus for heaven and earth" which is the municipality's contribution to Nordland's Sculpture Landscape. In Vevelstad you will find a 3-4000 year-old rock carving field, well marked from the road. The 200 year old trading

post of Forvikgården lies just by the ferry quay at Forvik.

At Lauknes you can enjoy camping with a fantastic ocean view. Take the ferry from Forvik to Vågsodden on Hamnøy where you will find Hesstun Cabin Rentals.

You can also take the ferry to Stokkasjøen, and drive from there to Visthus, where the facilities include the campsite Visthus Rorbucamping. "Kremmertoget" at Visthus is a sales center for local traditional food and arts and crafts.

The wilderness centre Bønå Villmarkssenter is situated right at the end of Vistenfjord, Norway's cleanest fjord. This is a good point of departure for tours into large virgin natural areas.

**Tourist Information for Sør-Helgeland Destination Helgeland as:**  
 Tel: 75 01 80 00- Fax: 75 01 80 01  
[www.visithelgeland.com](http://www.visithelgeland.com)  
 Email: [post@visithelgeland.com](mailto:post@visithelgeland.com)

### Handelsstedet Forvik

- founded 1792 - 90

Accommodation - Café - old store

75 03 71 25 - 75 03 71 31 N-8976 Vevelstad  
 Fax: 92 17 93 00  
[www.avec.as](http://www.avec.as) [arnt@avec.as](mailto:arnt@avec.as)  
 One of Northern Norway's oldest trading posts that is still in operation. Local and international cooking. Member of "ARCTIC MEN". Food and accommodation outside the period 10/6 - 6/8 must be booked one day ahead.

	650 Kr		495 Kr
	155 Kr		75 Kr
	100 Kr		30 Kr
70 Kr incl 1. pers pr. extra pers 25 Kr			

### Visthus Rorbucamping

N-8870 Visthus

75 03 77 11 Fax: 75 03 77 11  
 Email: [post@visthus.com](mailto:post@visthus.com)  
[www.visthus.com](http://www.visthus.com)

**Apartments and cabins of high standard. Located by Vistenfjorden, Norway's cleanest fjord. Diving Compressor and freezer facilities.**

Week:  
 550-850 Kr    3300-5100 Kr  
 Discount in off-season. Take ferry from Forvik or Tjøtta to Stokkvågen.

### Hesstun Hytteutleie

Hesstun, N-8976 Vevelstad

917 03 475 - 75 03 72 57  
 Fax: 75 03 72 57 Email: [bjarnpet@frisurf.no](mailto:bjarnpet@frisurf.no)  
[www.freewebs.com/hamnnoya](http://www.freewebs.com/hamnnoya)

400-500 Kr  
 600 Kr

**Cabins**    400-500 Kr

**Apartments**    600 Kr



*Vindenes hus. Artscape Nordland.*

**In this part of Helgeland there are a number of well-known places related to important persons and events in Norwegian history.**

Øyvind Skalde-spiller and Hårek på Tjøtta from Snorre's Saga should be mentioned.

Hårek, for instance, was the most powerful Viking chief in North-Norway at the time, and one of the leaders of the peasant army in the battle of Stiklestad (where Saint Olav was killed). Tjøtta couches the Russian and International cemetery from the Second World War.

This is the final resting place of POWs who died in various places in northern Norway and the casualties from the prisoner ship "Rigel" which was sunk by Allied planes in 1944. In all, 9,500 people are buried here.

#### **THE SEVEN SISTERS**

The famous mountains is easy to recognise from both sea and land. The altitude of the highest peak is 1072 metres. All peaks can be reached without climbing equipment and there are marked trails.

#### **PETTER DASS - MUSEUM AT ALSTAHAUG AND ALSTAHAUG CHURCH**

300 years ago, Alstahaug was the main seat of the poet and minister Petter Dass and center of his activities. You can visit the Medieval church and the old passage, which is now a museum, at Alstahaug, near Kystriksveien running between Tjøtta and Sandnessjøen. This place is also the millennium place in Nordland and a new museum building will be opened 16th of June 2007. There are guided trips at the museum during the summer season which are recommended.

#### **SANDNESSJØEN**

Sandnessjøen is a commercial centre with shops and restaurants. Sandnessjøen is the gateway to the islands and other parts of Helgeland, which can be reached by express boat.



*Tjøtta church*

#### **SKERRY CRUISE**

Ferry or express boat cruises are arranged to the skerries during the summer. Please get in touch with the Tourist Information Office or Helgeland Trafikkselskap for further details.

#### **Helgelandskysten Reiseliv**

Sandnessjøen Tourist Office  
 Boks 414, 8801 Sandnessjøen  
 Tel. 75 04 45 00 • Fax 75 04 64 94  
 E-mail: [post@helgelandskysten.com](mailto:post@helgelandskysten.com)  
 Web: [www.helgelandskysten.com](http://www.helgelandskysten.com)

# ICA TJØTTA

YOUR OBVIOUS STOP ALONG RV17

93



TEL 75 04 63 45  
OPEN 9 -18 (9-15)  
Gasolin/Diesel  
24 hours.

(NB! SHEL cards not accepted)

Groceries - Medicine - Fishing  
equipment - Tools - Lubricating  
oil.



## Taraldsen Brygge

N-8860 Tjøtta ☎ 97 98 22 63  
E-mail: tarabrygge@online.no

94

Cabins and apartments with  
kitchen and bathrooms. High  
standard, next to the sea.  
Ideal for fishing.

 From 250-500 Kr

Apartment 500-700 Kr

Low season rates:  
15/8-15/6

Long term rental:  
rates on request.



## Tjøtta Gjestegård

Kulturbase Helgeland  
Postboks 54, N-8860 Tjøtta  
☎ 48 28 36 44 - 75 19 36 00  
www.kulturbasehelgeland.no

95



Email: tjottagjestegaard@kulturbasehelgeland.no

## OFFERSØY CAMPING

Well equipped cabins and nice caravan parking.  
Boat rental and excellent fishing.  
Activities and tours in the area.

96



 375-875 Kr  
 fra 150 Kr  
 fra 150 Kr  
 fra 100 Kr  
 40 Kr  
 from 200Kr

Low season:  
- 20 %



N-8860 Tjøtta - Tlf. 75 04 64 11 - Mobil: 917 05 564  
Email: post@kystferie.no www.kystferie.no

www.rv17.no

Booking - Information - Web-shop

## Sandnessjøen Camping

Steiro, N-8800 Sandnessjøen

☎ 75 04 54 40

Email: post@ssj.no www.ssj.no



Best view towards the mt.  
"De syv søstre" and fairway.  
Next to the sea, by  
Kystriksveien, 10 km  
south of Sandnessjøen.

97

## Join us on a ROUND-TRIP excursion via express boat

100

Take a break from the traffic and enjoy the coastal freedom and charm of the archipelago.

Contact us for  
travel tips and ticket prices



8805 SANDNESSJØEN - Tlf. 75 06 41 00 - Fax 75 04 02 56  
epost@helgelandsske.no - www.helgelandsske.no

Foto: Trond Carlsen

## Petter Dass-museet Alstahaug

98

New museum opens on 16 June 2007!

Petter Dass Days: 16 - 23 June

Opening hours 2007

Summer: 17. June - 19. August: Mon-Fri: 10-19

Winter: Mon-Fri: 10-16. Sat-Sun: 11-16

You will find us along highway Rv17, just 20 km  
south of Sandnessjøen.

Cafè, museum gift shop and guided tours.

Welcome!

www.petterdass.no

www.helgelandmuseum.no



## Belsvåg Gård & Camping

Alstahaug, N-8800 Sandnessjøen

☎ 75 04 53 19

99

	250 - 400 Kr		80 - 100 Kr
	250 - 300 Kr		100 - 140 Kr
	100 - 140 Kr	Borgstua	350-600 Kr

- 800 m. from Alstahaugtunet and Petter Dass church
- 20 km. from Sandnessjøen/Tjøtta



## Napoli Restaurant og Motell

102

Øyvind Lambesvei 4

N - 8800 Sandnessjøen

☎ 75 04 40 11

Fax: 75 04 38 30

Email: post@napolimotell.no

www.napolimotell.no

850 Kr 750 Kr



Opening hours:

Monday - Thursday: 10.00 - 23.00

Friday - Saturday: 10.00 - 24.00

Sunday: 10.00 - 23.00



Husvær

The island Herøy can be reached by ferry or express boat from Sandnessjøen, or the bridge built in 1999, (connects the two islands Herøy and Dønna). Or you can take the express boat from Vega. The population lives mainly on the largest islands which is connected with bridges, ferries and express boats. Herøy has very variety skerries which is like an eldorado for people that like the ocean. Grab your bike and take it with you on some island-jumping (bike and express boat). Herøy got a flat passable terrain. In the season there are good possibilities for hunting (Ex. goose) or you can fish crabs. Herøy Bygdesamling, with one of the county's

biggest collections of fish and catch, has a strategic position at Herøy rectory county courtyard on South Herøy. Herøy church, often termed the "Helgeland Cathedral" lies near by. From the town centre of Herøy to Sandnessjøen is about 15 km. Travel time to/from Sandnessjøen is 20 min via the Express Catamaran. You can also travel to Herøy via the ferry from Søvik (travel time about 30 min) or from Sandnessjøen via Bjørn (on Dønna, travel time about 25 min).

### Tourist Information

Herøy Tourist Information  
 8850 Herøy  
 Tel. 75 05 81 10 or  
 Sandnessjøen Tourist Information  
 75 04 45 00

## Sjøtrans Rorbuer

8850 Herøy  
 971 13 699 Fax: 75 05 86 67  
[www.sjotransrorbu.com](http://www.sjotransrorbu.com)  
 Email: havtrans@online.no



103

2 fisherman's cabins of high standard. Each unit has 2 bedrooms and sleeps 5 people. Nice area for fishing.

750 Kr



## Herøy Brygge

N-8850 Herøy  
 75 05 93 10  
 Fax 75 05 86 67



104

700 Kr  
 incl. breakfast
 850 Kr  
 incl. breakfast  
 Extra bed 145 Kr/pers incl. breakfast

Our restaurant specializes in fish. Outdoor café on the wharf during summer. Large guestharbour. Electricity, water refilling and diesel for boats.



## Høgtun Sjøcamping

N-8850 Herøy  
 75 05 83 10  
[www.hogtun-sjocamping.com](http://www.hogtun-sjocamping.com)



105

We are located in marine surroundings, excellent for fishing and crabfishing. A fishing map is available and we offer facilities for preparation and freezing of fish. Boat hire. Outside tub.

Fra Kr 650  
 High standard  
 cabins  
 (2 bedrooms)





View from Dønnesfjellstua.

**This region in Helgeland covers the islands of Dønna, Løkta and Vandve. You can reach Dønna by ferry from Sandnessjøen or you can go by ferry to Herøy and drive across to Dønna**

At Glein there is a unique stone phallus – a symbol of fertility, and a heritage site with open Viking graves. There is a beautiful Medieval church (1130) with distinctive architecture and ornamentation at Dønnes. There is also the Dønnes manor's own burial vault. Interesting sights include also Bjørn-

søya coastal farm museum, Nordvika trading post and Dønnes farm.

Dønna has a rich and varied landscape with high mountains, wooded hills,

fishing waters, open fields and a beautiful archipelago. From the mountain Dønnesfjellet you can see as far as Rødøy to the north and Sømna to the south. Drivable roads or tracks to the top. You can hire bicycles, canoes or boats at Dønna or go on a hike up to Dønnamannen (858m). This is the best way to enjoy the countryside and the varied animal life. You should also visit Breivika, the Dønna Riviera.

**THE BJØRNSMARTNAN MARKET** – once the biggest of its kind in northern Norway – has been revived and is now an important cultural event. The market is open the second weekend in July.

#### Dønna Tourist Information

N-8820 Dønna  
 Tel: 75 05 46 08  
 Dønna municipality,  
 N-8820 Dønna  
 Tel: 75 05 20 00

## Brygga, Dønna


Berfjord, N-8820 Dønna  
 907 81 366 - 993 12 784  
 75 04 45 00  
 Email: [post@brygga.com](mailto:post@brygga.com)  
[www.brygga.com](http://www.brygga.com)

**High standard apartments by the sea !**




106



## Dønnes Gård og Overnatting

N-8820 Dønna  
 75 05 56 15 - Fax 75 05 56 15  
 Mobil: 971 84 379 Email: [dønnes.gaard@monet.no](mailto:dønnes.gaard@monet.no)  
[www.rv17.no/dønnes-gaard](http://www.rv17.no/dønnes-gaard)




107



Apart. w/one bedroom kr. 800  
 Apart. w/two bedrooms kr.1000  
 Breakfast kr. 75,- Extra bed kr.75






Dønnes Church w/guide - Mt. Dønnesfjellet with a view - Historic slideshow - Nature walks

## Aaker Brygge

Stavseng, N-8820 Dønna  
 75 05 48 58 Mobil: 950 63 725



  
 500 - 800 Kr/night  
 open all year!

108

New boat/ferry connection:  
**Dønna - Lovund**

## Bøteriet

8820 Dønna

☎ 97 97 32 79 - 750 54 920

911 39 966 Fax: 750 58 665

Email: kremmarhuset@monet.no



Single/double/family room

🚗 Kr 400 - 650,-

Fisherman's hut

🏠 Kr 850 - 1000,-

109

## Bakkelistua

Rita V. Bjørnvig

Åker, N-8820 Dønna

☎ 750 55 870 - 971 48 333

750 65 350 (work)



700 Kr per night including bedclothes and towels.

High standard apartment with 2 bedrooms(max 6 per.).

- Hot Tub may be rented
- 500 m to shop
- 200 m to the sea

110

New expressboat/ferry from Dønna to Lovund. See page 119 for timetables.

LOVUND




🚶 2156 🌐 444 km<sup>2</sup> 🏠 Leland

Public service, fishing industry and service

## Leirfjord



*Leirfjord is centrally situated on the coast of Helgeland. From Mosjøen you can get here via highway Rv78, from Sandnessjøen via Rv17 over the Helgelandssbrua bridge, or by ferry from Nesna.*



Leland is the centre for the local council area covering the Leirfjord area and has places to eat, banks, post office and shops. You will also find "The Old School", part of the Leirfjord collection of preserved buildings. The Old School has been restored to its 19th century state. The sexton and teacher's accommodation and all furnishings have also been restored to depict the same era. At Bardal, you will find Wangbrygga with its shop museum and art gallery. Food is available. Only open on weekends in the summer.

remains dating back over 1,000 years. We also have the Fjelltrim «mountain fit» programme with 10 checkpoints spread throughout the area. For example you can take a trip to Borgen and Vetten in Bardal or to the log cabin near the lake Nylandsvannet.

### HIKING

Leirfjord has some beautiful countryside for hiking. At Fagervika, there is a signposted heritage trail with cultural

**Tourist Information**  
**Helgelandskysten Reiseliv**  
see page: 65

[www.helgelandskysten.com](http://www.helgelandskysten.com)



## Kvitneset Camping

Lading, N - 8890 Leirfjord

☎ 750 49 595 - 997 28 301

Fax: 750 49 595

Email: re-eilif@online.no

www.kvitneset.no

🏠 350 - 750 Kr  
🚐 100 Kr

112



## YX Energi Leirfjord

Petrol station

☎ 75 04 81 08 - Fax 75 04 82 00

Apartment for rent



Car Wash



Open

1.5-31.8 (1.9-30.4)

Mon - Fri

0700-2200 (2100)

Sat - Sun

0900-2200 (2100)

113

## Sjøbakken Fiske-Camping

Rigmor og Ole-Hermann Otting

Ytre Levang, N-8890 Leirfjord

☎ +47 911 48 075 - +47 75 04 89 46

Fax: +47 75 04 92 99

Email: info@fiske-camping.no

www.fiske-camping.no



114

Welcome to our small and quiet camping site.

Well equipped cabins, fishermans cabins and summer-house. 3 km south of Rv17 from

Levang ferry dock + 2 km road to Ytre Levang.



Kystriksveien Travel Guide

You can buy it on [www.rv17.no](http://www.rv17.no)  
or call +47 74 16 36 17.

## Lysstøperiet



## Lysstøperiet Levang

8890 Leirfjord

Tel. 416 16 160 Fax: 75 04 93 79

post@lysstoperiet-levang.no

Location: Next to the intersection  
close to Levang ferry port.

Opening hours:

11-16 Every day except Wednesday



Café with home cooking.

## Levang Overnatting

Levang, N-8890 Leirfjord

☎ 917 53 689

Open from 6.July-01.Aug

116

\* Apartments with privat bath-  
room and own entrance.

\* Rates from 500 Kr



100 from the ferry port at Levang.

Send us your best vacation memory from

## KYSTRIKSVEIEN

Participate in this year's  
photography competition!

Open class photo competition. Choose your own subject/theme. We prefer digital pictures, but slides and prints are also accepted. All images submitted to the competition may be used at the discretion of Kystriksveien Reiseliv. Received pictures (not digital) will be returned.

Deadline: 1 October 2007.



Photo Competition 2007

- 1- Prize: Digital camera value kr. 2500,-
- 2- Prize: Digital camera value kr. 1000,-
- 3-6 Prize: Book prizes.

Kystriksveien Reiseliv as - postboks 91 - N-7701 Steinkjer. Email: [post@rv17.no](mailto:post@rv17.no)

*Nesna Municipality is a part of the "Land of the Arctic Circle", and it is found on the coast approximately 70 kilometres south-west of Mo i Rana. The Hurtigruten (coastal express) stops at Nesna and the coastal express as well, in addition to bus connections to Mo i Rana. From Nesna, you can take the ferry to the islands of Hugla, Handnesøy and Tomma.*



Nesna is a small town, but you will find all the services you need like banks, shops and petrol stations. This is where Petter Dass began his career as a poet while he worked as a curate from 1672 to 1689. Nesna is also known for its "Nesna-lobben" (traditional winter boots made of felt).


In Nesna you can enjoy a wide variety of activities, visit the Litlehaug Perennial and Herb Farm at Hugla, take a trip through breathtaking mountain scenery, deep sea rafting

(contact Nesna Camping) or go fishing for strong willed coalfish.

#### VIEWPOINT

There are several marked trails in the area, also in the mountains. Bjørndalen and Hamarøysanden are two places to ask for. On Tomma you can visit the Finnvikdalen Valley featuring the world's largest Southern Samí turf hut. Along Rv17, north of Nesna center, you can stop at the mountain Sjonfjellet for a scenic view over the skerries of Helgeland.

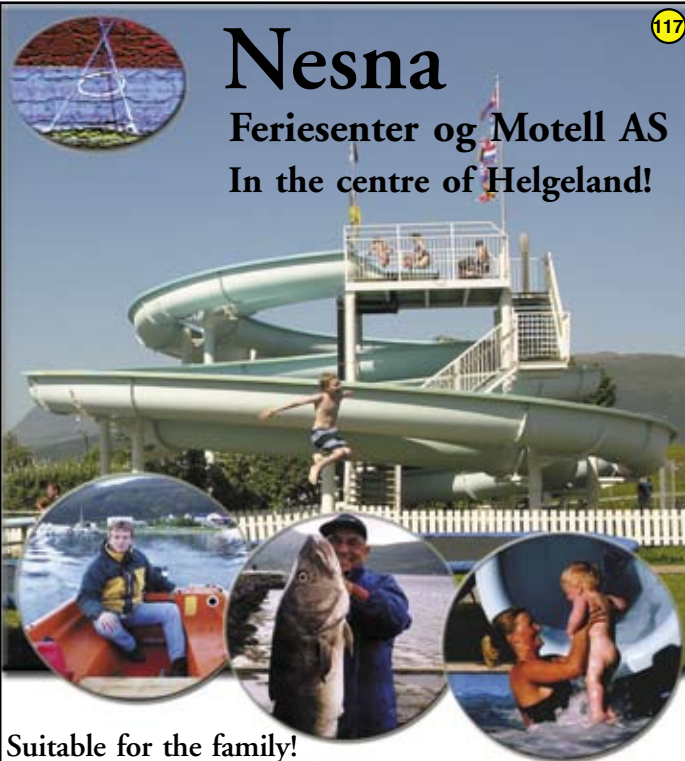
**Tourist Information contact:**  
 Nesna municipality  
 Servicetorget  
 Tel: 75 06 70 00






# Nesna

## Feriesenter og Motell AS


### In the centre of Helgeland!




**Suitable for the family!**

**Activities for young and old!**





**Sjåberget 3, Postboks 64**  
**N-8701 Nesna**  
**E-mail: [post@nesnaferie.no](mailto:post@nesnaferie.no)**

**Tel: 75 05 65 40**  
**Mobil: 906 74 314**  
**Fax: 75 05 66 97**  
**[www.nesnaferie.no](http://www.nesnaferie.no)**

## Nesnastasjonen AS

Havnev. 4 N-8700 Nesna  
by the ferry port

☎ 75 05 60 07 - Fax 75 05 61 87

Email: nesna.stasjon@shell-oljesenter.com



Norsk  
Tipping



- Separate section for boat and fishing equipment
- Refueling for boats, cash machine.
- Tyres, batteries propane.

118

## Litlehaug Staude & Urtegård

N-8720 Vikholmen (Hugløya)

☎ 75 05 77 13 - Mob: 993 75 028

Email: fagervik@c2i.net

www.rv17.no/litlehaug

119

🚗 300 - 800 Kr Week kr. 4000,-

You may order breakfast and dinner.  
Guided tour in the herb garden incl.  
a meal. kr. 200,-. Marked trails.



## Tomma Hytteutleie

8723 Husby

☎ 75 05 71 17 - 970 89 348

Email: petra@tomma.no

www.tomma.no

The cabins are well-equipped w/ water, toilet/shower, sauna and freezers. Boat w/ outboard motor is included in rental price.

Here you can also rent the world's largest Southern Samí turf hut. Finnvikdalen Valley offers excellent bathing conditions with nice sand beaches and smooth rocky slopes along water's edge.



🏠 From 825 - 1980 kr per night



120

## piri piri

### Piri piri restaurant

Zhals plass

N - 8700 Nesna

☎ 99 02 25 94

Email: piri.piri@hotmail.com

Pizza, snacks/appetizers and  
à la carte

Opening hours: 14.00 - 23.00

## Cafè dosis

### Cafè dosis

N - 8700 Nesna

☎ 99 02 25 94

You will find us at the shoppingcentre!

Salad bar, daily dinner special, cold  
dishes and à la carte

Opening hours: 09.00 - 17.00

121

Ferry timetables to the Nesna Islands: page 121

Send us your best vacation memory from

## KYSTRIKSVEIEN

Participate in this year's  
photography competition!

Open class photo competition. Choose your own subject/theme. We prefer digital pictures, but slides and prints are also accepted. All images submitted to the competition may be used at the discretion of Kystriksveien Reiseliv. Received pictures (not digital) will be returned.

Deadline: 1 October 2007.



Photo Competition 2007

- 1- Prize: Digital camera value kr. 2500,-
- 2- Prize: Digital camera value kr. 1000,-
- 3-6 Prize: Book prizes.

Kystriksveien Reiseliv as - postboks 91 - N-7701 Steinkjer. Email: post@rv17.no

## Tourist road Helgeland Facilities for travellers along RV17



Along RV17 between Lurøy and Gildeskål, the Road Authority has carried out measures aimed at making the journey a great experience for travellers.

It has built a number of picnic areas with view points, put up tourist information boards, carried out cleaning operations and cooperated with the tourist industry to improve services for travellers.

Areas affected by the measures are marked on the map.

[www.turistveg.no](http://www.turistveg.no)

**Going on a trip ?**

*Call 175 for information  
about ferries, emptying your  
motorhome, traffic-  
information and more.....*

*Enjoy the trip!*



Statens vegvesen  
Region nord



*The islands of Lurøy show nature at its best. The people here live in small communities on the mainland or the islands, with easy access to nature and outdoor activities.*

The varied landscape offers numerous opportunities for recreation. The sea attracts boating enthusiasts, while anglers can choose between ocean and freshwater fishing. The unique mountain formation known as the Horseman is a famous landmark. The island of Lovund has rich bird life and a prominent fish-farming industry. Thousands of puffins arrive here during summer. Lovund has very good facilities for tourists. Learn about the island's history at the heritage centre. Grønsvik Fortress is one of the most well-preserved

German fortresses from World War II. It is close to Kystriksveien (Road17) and has a car park with a picnic area and a tourist office.

#### OTHER ATTRACTIONS

Lurøy coastal museum, Lurøy church (the local council's millennium site), Tonnes cave, Lurøy farm and renaissance garden. There are several daily trips from Tonnes marina to the Arctic Circle Island with the Arctic Circle memorial. There are also guided tours from Tonnes marina to the Hestmannen (Horseman) mountain. Catch the ferry from Stokkvågen, while the express boat departs from Stokkvågen, Tonnes, Sandnessjøen and Nesna on the mainland.

#### Tourist Information

Attn: Grønsvik Kystfort  
 N-8730 Bratland  
 Tel: 75 11 01 87

Relax in peaceful surroundings and try your luck fishing! 122

# OscarBrygga

OscarBrygga at Tonnes offers a great view to mnt.Hestmannen. We have fisherman's cabins, apartments and rooms.

Enjoy a meal at our restaurant known for a delicious fish-soup. Sightseeing trips to the surrounding islands.




N-8750 Tonnes  
 Tel.75 09 11 99 - Fax. 75 09 11 12  
 Email: [post@oscarbrygga.no](mailto:post@oscarbrygga.no)

[www.oscarbrygga.no](http://www.oscarbrygga.no)

## Lovund RorbuHotell

N-8764 Lovund  
Tel. 75 09 45 32  
Fax. 75 09 46 50  
Email: post@lovund.no

Priceexample:  
Fisherman's cabin, 4 persons  
Minivacation (mon-thu) 2640 Kr  
Week 6545 Kr

 950 Kr  725 Kr  900-1700 Kr



123







[www.lovund.no](http://www.lovund.no)

## Flo & Fjære Turistanlegg

Aldersundet, N-8730 Bratland  
Tel. 75 09 43 50 - 900 86 558  
Fax: 75 09 43 51  
Email: lin-elst@online.no  
[www.floogfjere.no](http://www.floogfjere.no)

Boat rental kr 200 per hour.  
Minigolf kr 30 per set.  
2 km to shop and fuel (open during daytime)



 Kr 650,-  Kr 550,-  
 Kr 400,-  from 90,-  
 /  Kr 130,- + el.






Exhibition is open:  
2. May - 10. June:  
Weekdays: 10-16  
11. June - 10. August:  
Every day: 10-18

125

## Grønsvik Coastal fortress

Previously a German coastal fortress during the second World War, 1.5 km north of Stokkvågen along Rv17. The fortress has now been partially restored and made accessible to visitors with marked roads and walking paths. Exhibition in one of the old barracks as well as in the command bunker.

Tel. 75 11 01 85 - email: [gronsvik.kystfort@helgelandmuseum.no](mailto:gronsvik.kystfort@helgelandmuseum.no)  
[www.helgelandmuseum.no](http://www.helgelandmuseum.no)

 453  15 km<sup>2</sup>  Husøy  
Fishing, fishing industry and sea-farming

Træna 



*At the outer edges of the Helgeland coast, 1.5 hours from the mainland via Express Catamaran, you'll find the island society of Træna consisting of 418 islands. One of the smallest counties of Norway.*

Year round habitations at Husøy and Selvær. The Træna business life largely consists of fishing, fish preparation and fish breeding, as well as tourism and different services. Træna Lighthouse was built as early as in 1877. The islands have a rich bird life, and are very well suited for those who wish to experience nature first-hand. At the island Sanna, there are many caves dug out by the sea. The most famous one is "Kirkehellar'n", which is 20

m wide, 45 m deep and 30 m high. The islands have been inhabited since the stone age, verifiable by several findings. In Langhågen, there has been found 31 house remains dating back to 2000 years B.C. At the island Sanna, one conducted archeological research in 1937-1939, finding things from older and newer stone age, iron age and the time around the black death. The Petter Dass Chapel, Træna Church (1773) and the Træna Village Museum are all worth a visit.

### For tourist information, contact:

Museum Manager: Turid Myhre,  
Tel: +47 95 27 70 89  
Section leader for culture and development:  
Per Pedersen, Tel: +47 90 87 92 60

## Træna Rorbuferie as

N-8770 Træna ☎ 75 09 53 80 - Fax 75 09 51 11  
www.rorbu-ferie.com



1/1-31/12 126  
Large cabins/fisher  
man's huts  
900 Kr  
  
Small cabins/fisher  
man's huts  
700 Kr



## Træna Gjestegård



Welcome to Træna Gjestegård, known for excellent meals of fish. Try our fishsoup! We are located next to the Petter Dass chapel.

From Kr. 350,- per pers. in double room incl. breakfast

Træna Gjestegård, Box 40 N - 8770 Træna,  
Tel: 75 09 52 28 Fax: 75 09 52 29

1376 705 km<sup>2</sup> Vågaholmen  
Fishing, sea farming and agriculture

Rødøy

*Rødøy is a coastal municipality under the Arctic Circle, the famous landmark which you cross on the Kilboghamn- Jektvik ferry, it is marked by a globe.*



Arctic Circle memorial on the Arctic Circle Island.

### MOUNTAIN FORMATIONS

Rødøyløva and Hestmannen are located at strategic points in the shipping lane. The majestic Rødøyløva, a 440 m high sphinx with a hue of reddish serpentine, is the motif for Rødøy local authority's coat of arms. The mountains are easy to climb for hikers, and there is a signposted route to both tops.

### EXPLORE AND DISCOVER

Selsøyvik is an old trading post from the 1700s, which is still in operation and well worth a visit. At Myken you will find a tiny fishing community. Stay a night at the old lighthouse with the open sea as your nearest neighbour. On Nordnesøy there is a beach featuring unique

limestone pillars shaped during thousands of year's worth of erosion by weather and wind. Visit the splendid Korskirken Church dating from 1884 on the island of Rødøy where you can also experience glass art-work and the museum. Beneath the Rødøyløva mountain lies a popular outdoor area with its long and white sandy beaches. The pride of our municipality is Nordfjorden, which is situated within the Saltfjellet/Svartisen National Park. Come and enjoy a boat trip on the fjord and watch the seals.

### Tourist Information:

Arctic Circle Travel-Polarsirkelen Reiseliv  
Tel: +47 75 13 92 00  
www.arctic-circle.no

## Polarsirkelen Kystferie A/S

### Hilstad Camping, Kilboghavn

N-8754 Øresvik

☎ 75 09 71 86 - Fax: 75 09 71 01

Email: behill@online.no

www.polarcamp.com



128

"Boat rental and sightseeing"



"All year cabins - by the sea"

350-850,-	145,- + elect.	from100,-



## Svanereiser's Villa Midnattsol

N-8188 Nordvernes

☎ 75 09 87 24 - Fax 75 09 87 40

Mobil: 977 33 317

Email: reijense@online.no

www.villamidnattsol.no



129

Well equipped. High standard. Wildlife image. Midnight sun. Fishing. Daily express boat to Bodø-Sand.sjøen.

	FROM 790,- to 1390,- /night
	Week: FROM 5850,- to 8750,-
	250,- /day excl.fuel
	Bedclothes: 60,- per bed/person



Open all year!

## Klokkergården Kystturisme

N-8193 Rødøy

☎ 75 09 73 33 Mobil: 957 30 266

www.klokkergaarden.no

malin@klokkergaarden.no



130

Excellent outdoor areas for hiking on marked trails under the mountain Rødøylova.



## Unni's Øyferie

Øvergården, N-8198 Nordnesøy

☎ 75 09 67 67 - Mobil: 971 50 067

Email: uma-joe@online.no

http://home.no.net/oyferie/



Open all year 131

🏠 810 Kr per night  
5290 Kr per week incl. linnen  
Carferry from Kilboghavn/Jektvik daily. Expressboat from: Tonnes/Stokkvågen

## Skjærgårdsro overnatting

Gjessøy, N - 8193 Rødøy

☎ 75 09 61 95 - 47 86 59 71

Visit us with your own boat, or by express boat (Bodø - Sandnessjøen) via Rødøy.



132

Enjoy the Tranquility of the Archipelago



## Sjåvik Overnatting

N-8187 Jektvik

☎ 75 09 76 16 - Fax: 75 09 61 14 - Mobil: 977 33 254

Email: finnsjaavik@c2i.net

1200 m from Jektvik ferry port, 600 m from Rv 17



133

🏠 200 - 250 Kr  
🚤 150 Kr/ night (exs. fuel)

## A. HANSEN & CO

N-8185 Vågaholmen

☎ 75 09 89 00 - Fax 75 09 89 10

Welcome to the "shopping Centre of the coast". You will find us at Vågaholmen, 11 km. from Rv17. Express boat daily to Bodø/Sandnessjøen.



134

www.arnulf-hansen.no



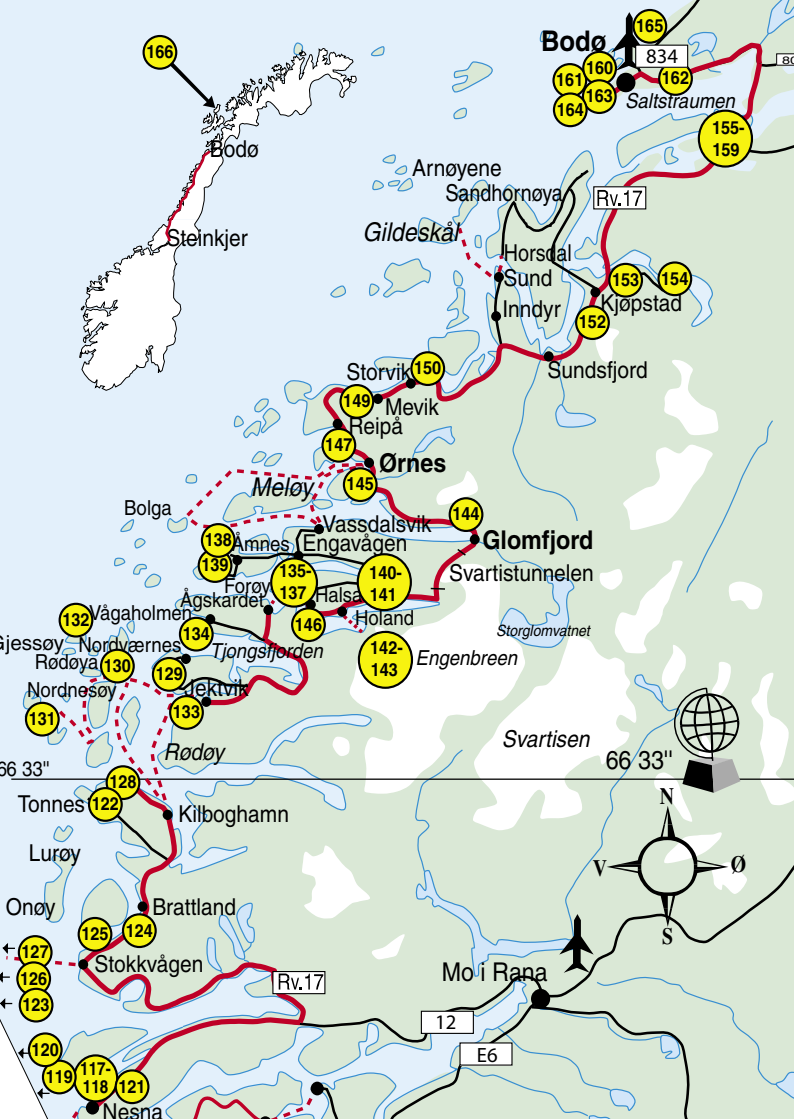
Open:

Groceries: 0900 - 2000 (1600)  
Hardware store: 0900 - 1700 (10-14)

**BUNNPRIS**  
PRISENE TIL BUNNS - IKKE UTVALGET!







6715 871 km<sup>2</sup> Øres  
 Public and Private services, industry,  
 agriculture, forestry and fishing



road. Allow for a 4-hour walk each way. The trail continues from Tåkeheimen up to Helgelandsbukken (1454 masl). Fantastic view!



Shuttle Boat to Svartisen Glacier: Engen Skyssebåter has departures from Holand during the summer season. Parking is available at the tourist information office or down near the dock.

*Experience the Svartisen glacier IN MELØY, our amazing mountains and the world's most beautiful coastline!*

**GLACIAL HIKES / MOUNTAIN HIKES:**

The Svartisen Tourist Centre offers guided glacial hikes daily on the Engen glacier arm during the entire summer season. Rental bikes are available on the shuttle boat. Lunch packs may be purchased at the tourist centre. This area also features a T-marked trail from the foot of the glacier leading up to the Norwegian Tour Association's (DNT) cabin at Tåkeheimen (1171 masl). The T-marking begins at the end of the gravel

**THE GLOMFJORD MOUNTAINS:**

Take Fjellveien from Fykan, RV 17 (between the Svartisen tunnel and the Fykan tunnel) and continue for about 9 km up into the Glomfjord Mountains. There are marked walking trails in a variety of directions starting from the parking area at Namnlausvann. On the drive up, you will pass by the Storglomvass Dam – a huge structure containing a water reservoir filled with 3.5 million cubic metres of water, i.e. 500 litres for every person in the world. Suggested Day Trip: There is T-marking from Namnlausvann going east towards Gråtådsstua.



## Meløy

After about 2 hours of walking, you come to the "Gamma" hut. It is open for use, has a wood-burning stove and propane-fuelled cooking equipment along with overnight accommodation for 4 to 5 persons (on the floor). Here you can enjoy walking in Norway's largest contiguous limestone area ABOVE the tree line. Easy terrain to walk.



Navnløsvann

Grilled Halibut, Steamed Cod and much more!

### USEFUL INTERNET ADDRESSES:

www.meloy.kommune.  
no with references such as Fjelltrimmen (Mountain Trim) – Meløy Fritidsbad (i.e., Public Recreational Bathing), "Sommerdagan" (i.e. Meløy Summer Festival), Glomfjord Alpine Ski Center.  
www.glomfjordindustripark.no  
Glomfjord Industripark,  
www.glomfjordalpinsenter.no  
www.bot.no Bodø & Omegn turistforening  
www.bolga.no  
www.svartisen.no

Handy Hiking/Walking Guide: "På tur i Meløy" (Norwegian language, but lots of maps)

### Tourist Information:

Tel: +47 75 75 48 88  
e-mail: randi@mnu.no  
www.meloyinfo.no  
"The Gateway to Svartisen", Holand:  
Open from mid-May to mid-September.

# FURØY CAMPING

135





We offer four new cabins of high standard for the 2007 season.

- ★ Large cabins
- ★ Small cabins
- ★ Caravan
- ★ Tenting
- ★ Playarea
- ★ Kiosk
- ★ Kitchen
- ★ TV
- ★ Fishing
- ★ Boat rental
- ★ Fish.equipment
- ★ Nature walk
- ★ Glacier walk


Welcome to our nice camping next to the fjord Holandsfjorden only 15 km from the glacier Svartisen. Furøy Camping is beautifully located with many possibilities for activities for visitors of all ages.

 kr.: 490.-/590.-/850.-/900.-

 kr.: 550.-

 kr.: 135 kr until 3 pers\*

\* from 4 pers + 15 kr per person

 kr.: 175.- + 25 kr elect.  
all prices incl.VAT

**Furøy N-8178 HALSA**

TLF: 75 75 05 25 MOB: 99 25 85 98

FAX: 75 75 03 36

www.rv17.no/furoy\_camping/



## Kvitbrygga AS

N-8178 Halså  
☎ 94 80 63 20

www.kvitbrygga.no

New facilities at water's edge situated about 500 meters from the Forøy ferry landing.

Dock facility and rental boats. Satellite TV, wireless broadband. All rooms feature private bathroom/shower, kitchen and TV.



136

Per. day /week  
2 pers kr. 600 / 3500,-  
4 pers kr. 900 / 5500,-  
6 pers kr. 1200 / 7000,-

## Halså Gjestegård

Forøy - N-8178 Halså

☎ 75 75 06 77

Fax: 75 75 08 81

Email: kmeloyevv@online.no  
http://ks-meloyver.no



137

Welcome to Halså Gjestegård (guesthouse)

Open: 15/5-15/8  
Outside season: On request.  
Accommodation: 475-700 Kr



## Åmnes Skjærgårdscamping

Åmnes, N-8170 Engavågen

☎ 75 75 13 50 - Fax 75 75 13 50

Email: aamnes.camping@monet.no  
www.rv17.no/aamnes

- Well appointed cabins w/show/WC
- Sanitary servicebuilding
- Child friendly/springboard
- Boats w/ 4-10 hp.
- Midnight sun
- Open all year



☎ 600 - 700 - 900 Kr  
☎ 135 Kr + el.  
⚠ 100-130 Kr

138



## Skarsvatnet Camping

Åmnes, N-8170 Engavågen

☎ 75 75 13 30 Mob: 917 26 949

Email: skarsvatnet@gmail.com

Well equipped cabins with shower and toilets. 13" boats w/4 hp outboard motor for sea or lake.



☎ 500 Kr  
⚠ 100 Kr  
☎ 125 Kr  
☎ 400/300 Kr  
☎ 100-200 per day w/motor



139

## Hytte Strandly, Holand Gård

N-8178 Halså ☎ 75 75 00 18

Email: alf.inge.angel@gmail.com

Well appointed cabins with shower/toilet. Situated 400 m. from the information center at Holand. Approx. 13 km northwest of Forøy (ferry port) on Rv17.

Open 1/4 - 30/10

☎ 500 - 600 Kr  
1 week 3000 Kr  
20% discount off season.



140

## Holand Hytter

Holandsfjord, N-8178 Halså

☎ 75 75 00 16

Mobil: 415 76 528

Email: walterjoh@combitel.no

☎ 500 - 800 Kr  
Open all year.  
20% discount outside season



Located: 400 meters from touristinformation office at Holand.

141

# Discover Svartisen - [www.svartisen.no](http://www.svartisen.no)

142

## SVARTISEN AS

N-8178 Halså Tel: 75 75 11 00 Fax: 75 75 10 99  
Email: [line@svartisen.no](mailto:line@svartisen.no)



Norway's second largest glacier. The Engenbreen extension is situated just 20 masl, which makes it the lowest lying glacier on continental Europe, and therefore easily accessible.

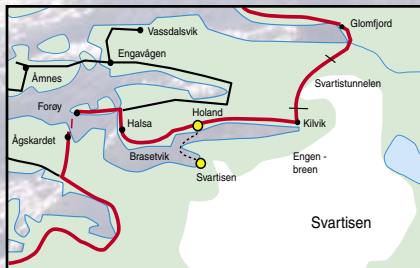


The shuttle boat from Holand takes 10 min. Transport by bus from the dock to the glacier. Tourist center: Full-service bar. You simply must taste our Arctic char or Svartisen mutton. Local postal stamp.

Glacial Tours. Do you want to walk atop the Svartisen Glacier? There are daily excursions up on the ice with tour leaders: \*4-5 hour glacial tour NOK 800 \*1-2 hour glacial tour NOK 400 Fishing Permit. Cabin rental. Outdoor camp. Here you can rent a Sami-style teepee facing the glacier. Excellent fishing conditions. Kayak rentals.

## ENGEN SKYSSBÅT

N-8178 Halså. Tel: 994 03 000/ 75 75 47 99  
Fax: 75 75 47 98 Email: [skyssb@online.no](mailto:skyssb@online.no)



Price (round trip): a) 90,- c) 50,- gr. over 20: 70,-

### Departure 20/5 - 10/9

143

Holand	Svartisen
0800a	0745a
1000c	0940c
1030b	1015b
1110	1050
1200	1140
1310c	1250c
1420	1400
1515	1500
1630c	1600c
1700b	1645b
1730	1715
1840c	1830c
1955c	1945c
2110b	2100b

- a) Except Saturday and Sunday  
b) Valid 1.7 - 31.7.  
c) valid: 10.6 - 15.8  
The crossing takes 10 min.  
Bike rental until 3 hours: 40,-  
over 3 hours: 60,-



**EURO HOTELS**  
- Din hotellpartner i Norge

144

N-8160 Glomfjord  
☎ 75 75 25 00 Fax: 75 75 20 96  
Email: [info@glomfjordhotell.no](mailto:info@glomfjordhotell.no)  
[www.glomfjordhotell.no](http://www.glomfjordhotell.no)



- 25 rooms - 47 beds
- Cafeteria/restaurant
- Pub & bar
- Along Kystriksveien (Rv17)
- 15 km from Svartisen

Glomfjord = an old industrial town (Statkraft, Norsk Hydro) Road to the mount.area.



16/8-14/6:	16/8-14/6:
1100 Kr	980 Kr
15/6-15/8: 940 Kr	15/6-15/8: 750 Kr



**EURO HOTELS**  
- Din hotellpartner i Norge

145

N-8150 Ørnes  
☎ 75 75 45 99 Fax: 75 75 47 69  
Email: [info@orneshotell.no](mailto:info@orneshotell.no)  
[www.orneshotell.no](http://www.orneshotell.no)



- 24 rooms - 50 beds
- Cafeteria/restaurant
- Pub/dancing
- Along Kystriksveien (Rv17)
- 33 km from Svartisen

Ørnes = community center.  
Daily coastal express/Hurtigruten(north-south)



16/8-14/6:	16/8-14/6:
1080 Kr	950 Kr
15/6-15/8: 940 Kr	15/6-15/8: 750 Kr

## Halsa Auto AS

N - 8178 Halså  
☎ 75 72 10 00 - Fax 75 75 07 30  
Email: post@halsa-auto.no

Next to Rv17 by the ferry port Forøy



**AVIS** BILUTLEIE  
RENT A CAR



Open: **146**

Weekdays:  
0730 - 1630  
Saturday:  
1000 - 1200

## Reipå Camping

Øde, 8146 Reipå

☎ 75 75 57 74 - 99 32 74 99  
Email: bk-han@online.no



**147**  
🏠 350 - 550 Kr  
🚐 120 Kr + el. 30 Kr  
🚚 120 Kr + el. 30 Kr  
⚠️ 100 Kr  
🐕 250 Kr



Learn more about Kystriksveien!

Kystriksveien Travel Guide. You can buy it on [www.rv17.no](http://www.rv17.no) or call +47 74 16 36 17.



🚶 2107 🌐 1507 km<sup>2</sup> 🏠 Innstyr  
Sea farming and related businesses.

Gildeskål

*Gildeskål's natural surroundings provide excellent opportunities for outdoor life. From the magnificent coastline with its fjords and countless islands, to wild mountain areas accessible from Rv17 at Sundsfjord (but: No caravans!).*



*Memorial of the submarine "KNM Uredd"*

In Gildeskål there are also exciting and special caves, from "Lønngangen" near Forstranda which is suitable for families, to the more demanding cave "Greftekjelen" in Skauvollidal, 5,2 km. The flora is particularly rich, including a large variety of species of orchid. The island of Sør-Fugløy is the haunt of a colony of puffins and the white-tailed eagle is not an unusual sight. Seals can often be seen playing on the islets and in the sounds. All this you can explore if you take a roundtrip from Innstyr with the local express boat "Elias Blix II" (phone: +47 95737044). At the

islands Arnøyene and Nord-Arnøy you will find a German fortress with four cannons from World War II.

### THE OLD CHURCH IN GILDESKÅL

It dates back to the first half of the 12th Century, and it lies approximately nine kilometers from Kystriksveien. Guided tours during the summer season.

### Tourist Information

Gildeskål municipality  
Tel: +47 75 76 06 00  
Fax: +47 75 75 75 11  
E-mail: postmottak@gildeskalkommune.no  
[www.gildeskalkommune.no](http://www.gildeskalkommune.no)

## Mevik Camping

N-8145 Storvik

☎ 75 75 61 34 - 75 75 91 07 Mobil: 916 13 760

Fax: 75 75 91 07



1/5-15/9:	149
🏠	350-500 Kr
🚐	130-150 Kr
⛶	80-100 Kr
🏠	30 Kr

## Coop Marked Storvik

N-8145 Storvik

☎ 75 75 61 69



We offer a nice grocery shop with everything you need. We also have medicine outlet. At the reststop you will also find a discharge station for you motorhome. Enjoy your stop next to our beautiful beach.

Open: 10 - 20 (10-16)



Storvik - Kystriksveien's nicest rest-stop!

## Photo competition KYSTRIKSVEIEN

Open class photo competition. Choose your own subject/theme. We prefer digital pictures, but slides and prints are also accepted.

All images submitted to the competition may be used at the discretion of Kystriksveien Reiseliv. Received pictures (not digital) will be returned. Deadline: 1 October 2007.



- 1- Prize: Digital camera value kr. 2500,-
- 2- Prize: Digital camera value kr. 1000,-
- 3-6 Prize: Book prizes.

Kystriksveien Reiseliv as - postboks 91 - N-7701 Steinkjer. Email: post@rv17.no

## Fjordbua

Kjøpstad

N-8120 Nygårdsjøen

☎ 75 75 70 65

Fax: 75 75 66 11

Email: olkristo@online.no



### Opening hours:

1/6-31/8 12-20 (12-22)

1/9-31/5 12-18 (12-20)

Cosy café with guest port

next to the bridge Sandhornøybua



## Kjellingstraumen Fjordcamp

Kjelling, N-8120 Nygårdsjøen

☎ 75 75 71 11 Fax: 75 75 71 11

Mobil: 911 29 480

E-mail: kjelling300@hotmail.com

www.kjellingstraumen.no



Foto: Magne Rasch

1/1-31/12			
🏠	400-700 Kr	🏠	150-200 Kr
⛶	100-150 Kr	🚰	Included



## Kjellingstraumen Sjøhusferie AS

Evjen, N-8120 Nygårdsjøen

☎ 75 75 71 65 Mobil: 970 11 747

995 53 547 Fax: 75 75 71 65

Email: tro-jo5@online.no



🏠	4-11 beds	🌊
	from 600,-/night 3.600,-/uke 18" 550 Kr night	





*Bodø is the administrative centre for Nordland county authority. It is the northernmost town along Kystriksveien.*

Bodø is a modern commercial centre situated in beautiful natural surroundings. Bodø's archipelago has a multitude of small island communities and a rich bird life. No other town in the world has a greater population of white-tailed eagles. If you are lucky you may see the eagle glide across the sky, and this sight will entitle you to membership of the world's only white-tailed eagle club!

### Tourist Information

(Open all year) Destinasjon Bodø AS  
 Postboks 514, Sjøgt. 3  
 N-8001 BODØ  
 Tel: 75 54 80 00. Fax: 75 54 80 01  
 Epost: [destinasjon@bodo.ee](mailto:destinasjon@bodo.ee)  
[www.visitbodo.com](http://www.visitbodo.com)

### ACTIVITIES:

- Roundtrips of the skerries of Bodø
- Guided city sightseeing with bus or tram
- Guided bus tour to Saltstraumen
- Midnight trips to Mt. Røn-vikfjellet (summer)
- Excursions via bus to Kjerringøy and Svartisen Glacier (summer)
- Trip to Landego light-house (summer)
- Nordlandsbadet pool/recreation and spa.

Please contact the tourist information for more information.

### THE NORWEGIAN AVIATION MUSEUM

The complete history of Norwegian aviation is presented here. The museum's exhibitions give a broad overview of both



civil and military aviation history, from mankind's indomitable dream of flying to the amazing realisation of that dream. The most popular exhibits are the U.S. spy plane U2, Junkers 52, Catalina and Mosquito.

### KJERRINGØY OLD TRADING POST

Kjerringøy was one of the wealthiest trading centres in the county of Nordland in the last century. Today it comprises 15 listed buildings with almost intact interiors and a service building with a café, multi-vision show and tourist information office. The service building is an exact copy of an old cowshed that was demolished in 1892.

### SALTSTRAUMEN

The world's strongest tidal cur-

rent is found by Rv 17, 33 km south of the centre of Bodø. The tidal current, which occurs every six hours, is caused by 400 million cubic metres of water flowing through the 3 km long and 150 m wide strait between Saltenfjorden

and Skjerstadfjorden at a speed of up to 20 knots. You can obtain tide tables at the tourist information office, [www.visitbodo.com](http://www.visitbodo.com) and from local shops. World famous for ocean fishing and current diving. Pollock, cod, halibut, wolf fish are among the specialities. The world's largest pollock caught using a rod weighed 22.7 kg and was caught in Saltstraumen. The area features walking paths among beautiful recreational nature including relics from the Stone Age (9800 years ago) and the Viking Age, a local museum, historical centre and art gallery.

### Tourist Information

Destinasjon Bodø AS  
 Tel: +47 75 54 80 00

## Saltstraumen Camping

Knapplund, N-8056 Saltstraumen

☎ 75 58 75 60 Fax: 75 58 75 40

Email: [salcampi@online.no](mailto:salcampi@online.no)

[www.saltstraumen-camping.no](http://www.saltstraumen-camping.no)

Close to shop, postoffice, gas station and bus.



155



🚐 140\* Kr 🚚 120\* Kr 🚲 30 Kr

⚓ 110\* Kr 🏠 550-670-1000 Kr

\*: until 3 people +15 Kr per. pers.

## Kafe Kjelen D/A

Ripnes N-8056 Saltstraumen

☎ 75 58 75 29 Fax 75 58 75 29

[www.destinasjon-saltstraumen.com](http://www.destinasjon-saltstraumen.com)

156



We serve "Møsbromslefse" a traditional lefse. Dinner.

Sale and rental of fishing equipment. The best view of Saltstraumen. The facilities can be rented for private parties.



157

## Saltstraumen Fiske-Camp

N-8056 Saltstraumen

☎ 75 58 71 38 - 907 03 661

Fax: 75 58 71 01

Email: [saltstraumenfiske-camp@c2i.net](mailto:saltstraumenfiske-camp@c2i.net)

[www.saltstraumen-fishecamp.no](http://www.saltstraumen-fishecamp.no)

🐾 800-1950.- per night 2-8 beds.  
🌊 700.- per day 900.- pr 24hrs.  
+ Fuel  
Bedclothes: 100 kr. per set.



Excursions in the archipelago • Hot Tubs • Social Activities  
Fishing • Saltraum Rafting • Sea Eagle Safaris • Golf

158

Mulighetenes Hotell  
Kun 2,5 timer fra Gardermoen  
SALTSTRAUMEN  
Hotel

We also offer accommodation in nice Bungalows



Boks 55 N-8056 Saltstraumen Tel: +47 75 50 65 60 Fax: +47 75 58 75 70  
Mail: [hotell@isaltstraumen.no](mailto:hotell@isaltstraumen.no) [www.isaltstraumen.no](http://www.isaltstraumen.no)

## TUVSJYEN

Prehistoric centre with family activities and accommodation. 159



Experience the worlds strongest maelstrom.  
Saltstraumen 9800 years of living cultur and history  
Authentic Stone Age food.



Tuvsvyen AS, Riksvei 812, Tuv  
8056 Saltstraumen. Tel.:75587791

## Rica Hotel Bodø

Sjøgt. 23

N - 8006 Bodø

☎ 75 54 70 00

Fax: 75 54 70 55

Email: [rica.hotel.bodoe@rica.no](mailto:rica.hotel.bodoe@rica.no)

[www.rica.no](http://www.rica.no)



160





**BODØ HOTELL** 161

## - Downtown!

...A small hotel with a big heart!

31 nice rooms with bath/WC and cable TV. Peaceful surroundings. Comfortable beds. Rooms for people with disabilities and allergies. Sauna. Lunch buffé. During the summer: our famous fish soup. Wireless internet in rooms and at front desk area included in room rate.

22/6 - 20/8

 600 Kr incl. breakfast  
 750 Kr incl. breakfast

Prof.Schyttesgt.5 - Postboks 1055 - 8001 Bodø Tel. 75 54 77 00 - Fax: 75 52 57 78  
 Email: booking@bodohotell.no - www.bodohotell.no

**STEINBRA!** 162



- ROCK SHOP
- SOUVENIRS
- GIFTS
- PRIZES
- HOLIDAY MEMENTOS
- MINERALS
- JEWELRY

"Established in 1980"

**Bertnes Geo Senter**  
H.KVALNES

**A great selection of stones!**  
Fire surrounds, kitchen tops and tombstones.

**Gafé Mineral**

**BREAKFAST, LUNCH AND DINNER EVERY DAY**  
"Perhaps the best Møsbrømløse (trad.delcasy) in the area"

Fenesvn. 4, Bertnes, N-8020 Bodø, Tel.755 18 303 - Fax: 755 18 088  
 Email: steinbra@bertnesgeosenter.no - www.bertnesgeosenter.no

**NORWEGIAN AVIATION MUSEUM** 163

Exciting exhibitions, flight simulator, nice café, guided tours, events etc.

Opening hours (summer):  
 Mon-Sun: 10-18  
 Opening hours (winter):  
 Mon-Fri: 10-16 Sat-Sun: 11-17





Olav V gt, 8006 Bodø - Tlf: 75 50 78 50 - www.luftfart.museum.no

**Bodøsjoen Camping** 164

Båtstøveien 1  
 N-8013 Bodø

☎ 75 56 36 80 - 952 48 971  
 Fax: 75 56 46 89

 250 - 790 kr

Location close to downtown – yet far from city trappings. Idyllic, naturally beautiful surroundings – near the mouth of the Salten Fjord. Walking distance to Nordlandshallen, Bodø Spectrum / Badeland, two shopping centers and the National Norwegian Aviation Museum, and nice walking areas. Near airport, train station, Coastal Express (Hurtigruten) and auto-ferry to Lofoten. 45 cabins – 72 camping spaces w/power – long-term rental off season






**Geitvågen Bad og Camping** 165

Geitvågen, PB 351, N-8001 Bodø  
 ☎ 75 51 01 42 - Fax: 75 52 49 58

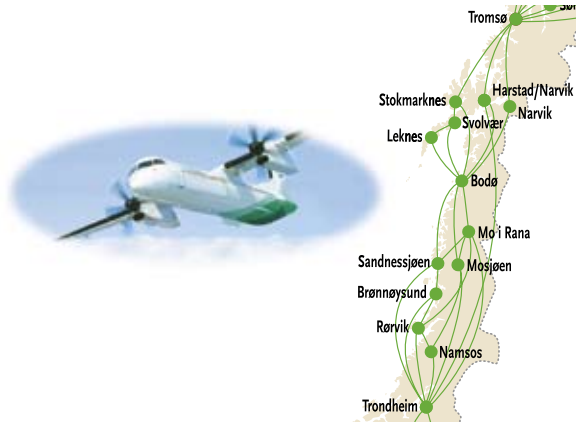
Season 26. May - 19. August.

At the end of Kystriksveien - 10 km north of Bodø. View to Landegode and the midnight sun. 16 cabins - 62 beds. Prices from kr. 350-600 per night. 300 caravans, 260 power - outlets. Cafe. NCC/KNA members 10 % off. Weekly discounts.



# Fly to exciting destinations along the Kystriksveien



Fly as much as you want during a two-week period with our Norge Rundt ticket (valid between 24 June and 27 August) or take advantage of our reasonably-priced one-way tickets

Get more info and book your flight on  
[www.wideroe.no](http://www.wideroe.no)

widerøe

## Fly and bike - langs Kystriksveien

Widerø flies to Namsos, Rørvik, Brønnøysund, Sandnessjøen and Bodø. Bikes may be rented at most Tourist Information offices. Be sure to reserve your bikes well in advance. You will incur an additional charge for bikes that will be picked up at one location and dropped off at another. Excellent opportunities to combine ferry and express boat routes along the way.

The Kystriksveien coastal route from Namsos – Bodø represents an 8-day trip. Comfortable daily legs are possible consisting of a combination of cycling, ferry and boat rides. See our tour recommendations on [www.rv17.no](http://www.rv17.no). One-way rentals originating in Namsos are available.

### Popular Trips:

**Island hopping along the Namdalskysten coastline** via expressboat. The Namdalingen will take you to such destinations as Sør-Gjæslingan fishing village, the "biker's island" of Jøa, Rørvik on Vikna and on to Leka.

**Island hopping along the Helgeland coastline** is a round-trip where you can include visits on Vega, Herøy, Dønna and Lovund. The starting point for this trip is either Brønnøysund or Sandnessjøen along Kystriksveien.

**In the vicinity of Bodø**, there are numerous nice day-trips or trips covering a few days with a stops at Saltstraumen and on Sandhornøy island (accessible via bridge).



There are numerous eateries and places offering overnight accommodations along these routes. Contact us for further details or visit our website at [www.rv17.no](http://www.rv17.no). Here you will also find updated timetables for ferries and expressboats.

**REMEMBER REFLECTIVE SAFETY VESTS!**  
You can even order them via our web-shop.

## Kystriksveien - tunnelguide

Distance (from south to north):	Name of tunnel	Meter	Fan	Light
Sjøåsen - Høknes	Rødhammer	42	No	No
Sjøåsen - Høknes	Fjør	57	No	No
Namsos	Namsos Tunnel*	600	Yes	Yes
Høknes - Nordlands grensen	Bergsvik	351	No	Yes
Høknes - Nordlands grensen	Finno	230	No	Yes
Høylandet - Geisnes	Skrøyvstad	280	No	No
Høylandet - Geisnes	Risvik	31	No	No
Kjelleidet - Holm	Hestneset	579	No	Yes
Kjelleidet - Holm	Møllevik	100	No	Yes
Kjelleidet - Holm	Botn	38	No	Yes
Kjelleidet - Holm	Løvik	254	No	Yes
Nesna - Utskarpen	Sjonsti	368	No	Yes
Utskarpen - Stokkvågen	Sjona	2796	Yes	Yes
Utskarpen - Stokkvågen	Fornes	146	No	Yes
Utskarpen - Stokkvågen	Sila	2882	Yes	Yes
Jektvik - Ågskardet	Kista	412	No	Yes
Jektvik - Ågskardet	Straumdal	3232	Yes	Yes
Forøy - Ørnes	Svartis *	7615	Yes	Yes
Forøy - Ørnes	Fykan	1946	Yes	Yes
Forøy - Ørnes	Glomfjord	2233	Yes	Yes
Ørnes - Skaugvoll	Storvikskaret	3118	Yes	Yes
Skaugvoll - Kjellingstraumen	Skaugvoll	247	No	Yes
Skaugvoll - Kjellingstraumen	Vindvik	988	No	Yes
Skaugvoll - Kjellingstraumen	Sundsford	772	No	Yes
Skaugvoll - Kjellingstraumen	Eivikhammeren	258	No	Yes

\* NB! Namsos Tunnelen and Svartistunnelen in Meløy are forbidden for cycling. From Namsos centre take the Niels Bjørnsmgt (street) to avoid the tunnel.



Source: Tunnelguide for Syklistere, Statens Vegvesen.

Remember to wear reflective safety vest. You can even order it on [www.rv17.no](http://www.rv17.no)

## Ferries along Kystriksveien

Namsos Trafikkselskap ASA  
Box 128 – N-7801 Namsos  
Tlf. 74 21 63 00 – Fax 74 21 63 01  
[www.ntsasa.no](http://www.ntsasa.no)

Torghatten Trafikkselskap ASA  
Box 103  
N-8901 Brønnøysund  
Tlf. 75 01 81 00 – Fax 75 01 81 01  
[www.tts.no](http://www.tts.no)

Helgelandske a.s.  
Box 603 – N-8801 Sandnessjøen  
Tlf. 75 06 41 00 – Fax 75 04 02 56  
[www.helgelandske.no](http://www.helgelandske.no)









Hurtigruten Group as  
Avd. Stokmarknes -  
Box 375 – N-8451 Stokmarknes  
Tlf. 76 96 76 00 – Fax 76 11 82 01  
[www.hurtigruten.no](http://www.hurtigruten.no)



**NB!** At the time of printing of this brochure not all of the ferry time tables were completed for the 2007 season. There may be some changes in the schedules. Please go to [www.rv17.no](http://www.rv17.no) for timetables.



### Symbols

							
Car incl. driver up to 6 m.	Car/motor-caravan incl. driver 6.01-7.00 m	Car/motor-caravan incl. driver 7.01-8.00 m	Car with trailer incl. driver up to 10 m.	Car with trailer incl. driver up to 12 m.	Motorbike/scooter incl. driver	Adult	Children

1 = MONDAY 2 = TUESDAY 3 = WEDNESDAY 4 = THURSDAY 5 = FRIDAY 6 = SATURDAY 7 = SUNDAY  
D = DAILY X = EXCEPT

EXAMPLE: DX67 = DAILY EXCEPT SATURDAYS AND SUNDAYS










M/F Geisnes, cap: 24 cars. Duration: 5 min. Tel. 951 90 950

 ØLHAMMEREN - SEIERSTAD (JØA)


<b>DX67</b>	<b>DX7</b>	<b>DX7</b>	<b>D</b>	<b>DX7</b>	<b>D</b>	<b>D</b>	<b>D</b>	<b>D</b>	<b>D</b>	<b>D</b>	<b>D</b>	<b>D</b>	<b>D</b>	<b>DX7</b>
0630	0700	0730	0800	0840	0900	1000	1100	1200	1300	1400	1500	1530		
<b>D</b>	<b>DX7</b>	<b>D</b>	<b>D</b>	<b>D</b>	<b>D</b>	<b>D</b>	<b>D</b>	<b>D</b>	<b>D</b>	<b>D</b>	<b>D</b>	<b>D</b>	<b>D</b>	
1600	1630	1700	1800	1900	2000	2100	2200	2300	2400					

 SEIERSTAD (JØA) - ØLHAMMEREN


<b>DX67</b>	<b>DX7</b>	<b>DX7</b>	<b>D</b>	<b>DX7</b>	<b>D</b>	<b>D</b>	<b>D</b>	<b>D</b>	<b>D</b>	<b>D</b>	<b>D</b>	<b>D</b>	<b>DX7</b>
0615	0645	0715	0745	0830	0850	0950	1050	1150	1250	1350	1450	1520	
<b>D</b>	<b>DX7</b>	<b>D</b>	<b>D</b>	<b>D</b>	<b>D</b>	<b>D</b>	<b>D</b>	<b>D</b>	<b>D</b>	<b>D</b>	<b>D</b>	<b>D</b>	
1550	1620	1650	1750	1850	1950	2050	2150	2250	2350				

<b>Kr</b>									
	42	107	127	84	126	33	19	10	

M/F Olav Duun, cap: 61 cars. Duration: 25 min. Tel. 951 90 930

 LUND - HOFLES **769**

<b>DX67</b>	<b>DX67</b>	<b>6</b>	<b>D</b>	<b>D</b>	<b>D</b>	<b>D</b>	<b>D</b>	<b>D</b>	<b>DX6</b>	<b>D</b>	<b>D</b>
0625	0740	0740	0900	1030	1200	1430	1550	1710	1830	2030	2200


 HOFLES - LUND **769**

<b>DX67</b>	<b>DX67</b>	<b>6</b>	<b>D</b>	<b>D</b>	<b>D</b>	<b>D</b>	<b>D</b>	<b>D</b>	<b>DX6</b>	<b>D</b>	<b>D</b>
0600	0705	0715	0830	1000	1130	1335	1520	1640	1800	2000	2130

<b>Kr</b>								
	87	212	249	174	261	52	31	15



M/F Olav Duun, cap: 61 cars. Duration: 5 min. Tel. 951 90 930

 GEISNES - HOFLES

<b>DX67</b>	<b>D</b>	<b>D</b>	<b>D</b>	<b>D</b>	<b>DX7</b>	<b>D</b>	<b>D</b>	<b>D</b>	<b>DX6</b>	<b>D</b>	<b>D</b>
0655	0815	0945	1105	1235	1320	1505	1625	1745	1905	2105	2245

 HOFLES - GEISNES

<b>DX67</b>	<b>D</b>	<b>D</b>	<b>D</b>	<b>D</b>	<b>DX7</b>	<b>D</b>	<b>D</b>	<b>D</b>	<b>DX6</b>	<b>D</b>	<b>D</b>
0705a	0810	0935	1100	1230	1315	1500	1620	1740	1900	2100	2240

a) After arrival the ferry depart for Lund.

<b>Kr</b>									
	47	119	140	94	141	36	20	10	

M/F Leka, cap: 35 cars. Duration : 20 min. Tel. 957 37 053

 GUTVIK - SKEI (LEKA)







<b>DX67</b>	<b>DX7</b>	<b>7a</b>	<b>DX7a</b>	<b>7a</b>	<b>DX7</b>	<b>7</b>	<b>DX67</b>	<b>D</b>	<b>DX67</b>	<b>DX67</b>	<b>DX67</b>
0730	0830	0855	1005	1030	1105	1215	1310	1410	1505	1610	1710

<b>67</b>	<b>DX7</b>	<b>DX6</b>	<b>DX7</b>	<b>7</b>	<b>DX67</b>
1730	1845	1945	2100	2155	2255

 SKEI (LEKA) - GUTVIK


<b>DX67</b>	<b>DX7</b>	<b>7a</b>	<b>DX7a</b>	<b>7a</b>	<b>DX7</b>	<b>7</b>	<b>DX67</b>	<b>D</b>	<b>DX67</b>	<b>DX67</b>	<b>DX67</b>
0650	0800	0830	0935	1000	1035	1145	1240	1340	1440	1540	1640

<b>67</b>	<b>DX7</b>	<b>DX6</b>	<b>DX7</b>	<b>7</b>	<b>DX67</b>
1700	1815	1915	2030	2130	2230

<b>Kr</b>								
	68	166	194	136	204	44	26	13




M/F Lysingen , cap. 50 cars, Duration : 20 min.

 HOLM - VENNESUND (Winter 1.9-31.5) **Rv17**

DX7	DX7	D	D	DX6	D	DX7	D	D	D	DX67
0625	0715	0900	1000	1100	1200	1330	1445	1550	1650	1745
D	D	D	D							
1840	2030	2130	2225							

HOLM - VENNESUND (Summer 1.6-31.8) **Rv17**









DX7	DX7	D	D	DX6	D	D	D	D	D	D
0625	0715	0900	1000	1100	1200	1330	1445	1555	1705	1810
D	D	D	D							
1910	2030	2130	2225							

 VENNESUND - HOLM (Winter 1.9-31.5) **Rv17**

DX7	DX7	D	D	DX6	D	DX7	D	D	D	D
0600	0650	0835	0930	1030	1130	1300	1410	1520	1620	1715
D	D	D	D							
1815	2000	2100	2200							

VENNESUND - HOLM (Summer 1.6-31.8) **Rv17**


DX7	DX7	D	D	DX6	D	D	D	D	D	D
0600	0650	0835	0930	1030	1130	1300	1410	1520	1630	1740
D	D	D	D							
1840	2000	2100	2200							

<b>Kr</b>		 6.01-7.00 m	 7.01 m - 8.00 m	 → 10.00 m	 10.00 m →			
	68	166	194	136	204	44	26	13









M/F Torgtind, cap. 50 cars. Duration : 45 min.

 HORN - VEGA TJØTTA - VEGA - HORN (Summer 1.6 -31.8)


	5	DX16	5	DX16
Fra Horn	0935	1545	Fra Tjøtta	1140 1755
Fra Vega	1030	1645	Fra Vega	1245 1905
Til Tjøtta	1130	1745	Til Horn	1335 1955

 HORN - VEGA TJØTTA - VEGA - HORN (Winter 1.9-31.5)


	5	57	5	57
Fra Horn	0935	1600	Fra Tjøtta	1140 1810
Fra Vega	1030	1700	Fra Vega	1245 1915
Til Tjøtta	1130	1800	Til Horn	1335 2005

Horn-Tjøtta		 6.01-7.00 m	 7.01 m - 8.00 m	 → 10.00 m	 10.00 m →			
	186	446	520	372	558	93	56	28
Vega-Tjøtta	156	378	439	312	468	81	49	24


M/F Torghatten, cap: 58 cars. Duration: 20 min. Tel. 957 37 051

 HORN - ANDDALSVÅG (winter schedule: 1.9 - 31.5) **Rv17**


DX67	6	DX67	D	D	D	D	DX6	D	D	DX67
0600	0615	0710	0850	1115	1310	1545	1705	1840	2045	2200a

 HORN - ANDDALSVÅG (Summer schedule: 1.6 - 31.8) **Rv17**

DX67	6	DX67	D	DX67	D	DX67	D	DX6	D	DX6	D	D	DX6
0600	0615	0710	0850	0945	1100	1200	1310	1445	1545	1705	1840	2045	2200a








 ANDDALSVÅG - HORN (Winter schedule: 1.9 - 31.5) **Rv17**

DX67	DX67	6	D	D	D	D	DX6	D	D	DX6
0625	0735	0820	1000	1230	1430	1635	1810	1950	2140	2220a

 ANDDALSVÅG - HORN (Summer schedule: 1.6 - 31.8) **Rv17**

DX67	DX67	6	DX67	D	DX67	D	DX6	D	DX6	D	D	DX6
0625	0735	0820	0915	1015	1130	1230	1415	1510	1635	1810	1950	2140 2220a

a) Runs if required from Horn or Anddalsvåg. Call before 22:00: 957 370 051.


<b>Kr</b>		 6.01-7.00 m	 7.01 m - 8.00 m	 → 10.00 m	 10.00 m →			
	63	154	181	126	189	41	24	12

D=Daily X=Except 1=Monday 2=Tuesday 3=Wednesday etc.


M/F Torgtind, cap: 50 cars. Duration: 45 min.

 HORN - VEGA (Igerøy) (Winter 1.9 - 31.5)


DX67	5	7	DX57	7	DX7	D	DX57	57	DX57	57
0730a	0935a	1025a	1030a	1215a	1340a	1600a	1845a	2015	2200a	2210a

 HORN - VEGA (Igerøy) (Summer schedule 1.6 - 31.8)

DX67	5	7	DX57	7	DX7	D	16	D	D
0730a	0935a	1025a	1030a	1215a	1340a	1545a	1745a	2020a	2200a








 VEGA (Igerøy) - HORN (winter schedule 1.9 - 31.5)

DX67	5	DX5	7	DX57	5	D	DX57	57	DX57	57
0630a	0840a	0930a	1120a	1210a	1245a	1440a	1745a	1915a	2100a	2120

 VEGA (Igerøy) - HORN (summer schedule 1.6 - 31.8)

DX67	5	DX5	7	DX57	5	D	16	D	D
0630a	0840	0930a	1120a	1210a	1245a	1440a	1645a	1905a	2115

a) Stops at Ylvingen on signal.

<b>Kr</b>		 6.01-7.00 m	 7.01 m - 8.00 m	 → 10.00 m	 10.00 m →			
	108	259	304	216	324	60	36	18

**MF Tjøtta, cap. 31 cars . Duration ca 60 min. Mobil: 480 77 010**

**FORVIK - TJØTTA** (This route may change - [www.helgelandske.no](http://www.helgelandske.no)) **Rv17**

DX7	D	DX67	67	D	DX67	67	DX67	6	D	DX6
0655	0935	1150y	1155y	1200	1405	1405y	1540y	1620y	1630	1750y
D	<b>Dx6</b>	D								
1935	1945y	2130								

**TJØTTA - FORVIK** **Rv17**

135	246	D	DX67	DX67	D	67	67	DX67	DX67	7	6
0535	0545	0815	0930y	1025y	1045	1100y	1300y	1305	1335y	1510y	1520y
D	<b>DX6</b>	D	<b>DX6</b>	D	<b>13</b>						
1515	1655y	1815	1850y	2035	2230						

If you need to get on or off in between Forvik and Tjøtta, please inform the staff.  
y) Valid from 01.06 till 31.08. Suppleringsruten betjenes av MF Løkta, mobil 480 77 013.

<b>Kr</b>								
	117	284	331	234	351	64	38	19

**MF Alsten, cap: 31 cars. Mob: 482 46 647**

**SØVIK - AUSTBØ - HERØY - BRASØY** Søvik is a new ferry port 15 km south of Sandnessjøen

	DX67	DX67	6	7	DX67	6	7	6	DX67	7	DX67
From Brasøy			xa		0915		1105				1345
From Herøy	0550	0725	0810	0900	0955	0950	1140	1130	1135	1315	1420
From Austbø	-	-	0830	x	1015	x	x	x	x	1330	x
To Søvik	0630	0805	0855	0940	1035	1035	1220	1215	1215	1355	1500
From Søvik	0635	0815	0900	0945	1045	1040	1225	1315	1245	1455	1510
From Austbø	x		0920	x	x	x	x	1340		x	1530
From Herøy	0715	0845	0945	1030	1125	1120	1310	1405	1315	1535	1550
To Brasøy		0910		1100				1435	1340	1600	

	6	DX67	7	6	DX67	7	6	7	DX67	DX56	5
From Brasøy	1440		1605				1920			2115	2115
From Herøy	1510	1555	1640	1645	1720		1955	1845	1940	2150	2150
From Austbø				x	x	1745	x			x	x
To Søvik	1540	1625	1710	1725	1800	1805	2040	1915	2010	2230	2230
From Søvik	1550	1635	1720	1805	1855	1810	2045	2005	2015	2235	2235
From Austbø	x	x	1740	x	x		x	x		x	x
From Herøy	1635	1715		1850	1935	1840	2130	2045	2045	2320	2315
To Brasøy				1915			2115	2115		xa	

a) On request please call: 482 46 647 Friday before 2300

<b>Kr</b>								
	82	201	235	164	246	50	29	15

Prices are for: Søvik - Herøy D=Daily X=Except 1=Monday 2=Tuesday 3=Wednesday etc

**M/F Sigrid, cap: 70 cars. Mob: 480 77 015**

**SANDNESSJØEN - DØNNA - LØKTA**

	DX67	6	DX7	7	7	DX7	7	Dx67	125	34	
From Sandnessjøen	0615	0630	0825			0910	0940	1055	1155	1300	1300
From Dønna	0645		0850			1005	1120	1220	1325	1325	
From Løkta	0715	x			0950	1040			1400		
From Dønna	0750	0750	0905	0840	1025	1115	1130	1225	1435	1335	
To Sandnessjøen	0815	0815	0930	0905	1050	1140	1155	1250	1505	1400	

	6	7	34	7	D	D	567	1234	57	6	DX6
From Sandnessjøen	1300	1315	1410	1420	1530	1745	1940	2000	2145	2145	2245
From Dønna	1325	1340	1435	1445	1600	1810	2010	2030	2210	2210	2310
From Løkta					1630		2040	2100			
From Dønna	1440	1350	1440	1455	1705	1820	2115	2135	2215		2315
To Sandnessjøen	1505	1415	1505	1525	1730	1845	2140	2200	2240		2340

x) on request l) no service

<b>Kr</b>								
	79	194	226	158	237	48	28	14

Prices are for: Sandnessjøen - Dønna

**New expressboat connection between Dønna and Lovund**

You can combine the expressboat between Dønna and Lovund with other expressboat services. A great way to explore the coastline. More information on: [www.helgelandske.no](http://www.helgelandske.no)

**M/S Dønna, Expressboat with a capacity of aprox. 6 cars. Mob: 48168614**

**SOLFJELLSJØEN (DØNNA) - LOVUND**

	1	DX136	7	
From Solfjellsjøen	0930	0930	1100	Only during 17.June and 19.August.
To Vandve	x			The boat allows a limited number of cars. Why not bring your bike along.
To Lovund	1030	1020	1150	
From Lovund	1155	1155	1530	
To Solfjellsjøen	1245	1245	1620	x) on request please call 48168614

On this connection you can book in advance  
Please call 75 06 41 00 or go to [www.helgelandske.no](http://www.helgelandske.no)

<b>Kr</b>								
	333	783	—	—	—	156	95	47

M/F Aldra, cap: 34 cars. Duration: 30 min. Tel. 482 46 645

<b>DX67</b>	<b>DX67</b>	<b>DX7</b>	<b>D</b>	<b>D</b>	<b>D</b>	<b>D</b>	<b>D</b>	<b>D</b>	<b>D</b>	<b>DX6</b>	<b>DX6</b>
0625	0730	0830	0930	1030	1125	1445	1545	1645	1745	1915	2010

<b>DX67</b>	<b>DX67</b>	<b>DX7</b>	<b>D</b>	<b>D</b>	<b>D</b>	<b>D</b>	<b>D</b>	<b>D</b>	<b>D</b>	<b>DX6</b>	<b>DX6</b>
0650	0800	0900	1000	1100	1415	1515	1615	1715	1845	1945	2035

<b>Kr</b>								
	73	177	208	146	219	46	27	13

Ferry timetables on  
[www.rv17.no](http://www.rv17.no)

M/F Petter Dass, cap: 50 cars. Duration: ca 25 min. Tel. 480 77 014

											<b>Rv17</b>
<b>DX67</b>	<b>DX67</b>	<b>DX7</b>	<b>D</b>	<b>D</b>	<b>D</b>	<b>D</b>	<b>D</b>	<b>D</b>	<b>D</b>	<b>D</b>	<b>D</b>
0600	0650	0740a	0845c	1000d	1110	1220	1330	1440	1605a/e	1715c	
<b>D</b>	<b>D</b>	<b>D</b>	<b>D</b>	<b>D</b>							
1820	1925g	2125	2215	2305							

											<b>Rv17</b>
<b>DX67</b>	<b>DX67</b>	<b>DX7</b>	<b>D</b>	<b>D</b>	<b>D</b>	<b>D</b>	<b>D</b>	<b>D</b>	<b>D</b>	<b>D</b>	<b>D</b>
0625	0715	0810b	0920	1035	1145	1255	1405	1530	1640	1745f	
<b>D</b>	<b>D</b>	<b>D</b>	<b>D</b>	<b>D</b>							
1855	2050	2150	2240	2335							

Footnotes are referring to bus connections see: [www.helgelandske.no](http://www.helgelandske.no)

<b>Kr</b>								
	77	189	221	154	231	47	28	14

D=Daily X=Except 1=Monday 2=Tuesday 3=Wednesday etc

M/F Tomma, cap: 31 cars. Mob: 480 77 017

	<b>DX67</b>	<b>DX7</b>	<b>D</b>	<b>D</b>	<b>D</b>	<b>D</b>	<b>D</b>	<b>D</b>	<b>D</b>	<b>DX6</b>
From Tomma	0540	0710	0845	1105	1	1510	1720	1900	2030	
From Handnesøya	x	0720	0855	1115	1	1520	1730	x	x	
From Vikholmen	x	0735	0905	1130	1350	1535	1745	x	x	
From Nesna	0625	0755	0930	1150	1400	1555	1800	1940	2110	

	<b>DX67</b>	<b>DX7</b>	<b>D</b>	<b>D</b>	<b>D</b>	<b>D</b>	<b>D</b>	<b>D</b>	<b>D</b>	<b>DX6</b>
From Nesna	0630	0800	1020	1150	1410	1615	1810	1945	2115	
From Vikholmen	x	0810	1030	1200	1420	1625	x	x	x	
From Handnesøya	x	0825	1045	1	1435	1640	x	x	x	
To Tomma	0710	0840	1100	1	1500	1700	1855	2025	2205	

x) on request l) no service

<b>Kr</b>								
	82	201	235	164	246	50	29	15

Prices are for: Nesna-Tomma

M/F Lurøy, cap: 49 cars. Mob: 970 56 167

	<b>DX67</b>	<b>6</b>	<b>7</b>	<b>DX67</b>	<b>7</b>	<b>6</b>	<b>DX67</b>	<b>7</b>	<b>DX67</b>	<b>7</b>	<b>DX67</b>
From Lovund	0545	0645	0745	1130	1	1600	1700	1705	x (2230)		
From Sleneset	0640	0740	0840	1230	1210	1655	1800	1800	1		
From Onøy	0725	0825	0920	1315	1250	1735	1840	1845	1		
To Stokkvågen	0810	0910	1005	1400	1335	1820	1925	1930	x (0005)		
	<b>DX67</b>	<b>7</b>	<b>6</b>	<b>7</b>	<b>DX67</b>	<b>6</b>	<b>DX67</b>	<b>7</b>	<b>DX67</b>	<b>7</b>	<b>DX67</b>
From Stokkvågen	0900	1010	1030	1345	1420	1830	1940	1945	xb (0010)		
From Onøy	0945	1055	1115	1430	1500	x	2020a	x	1		
From Sleneset	1030	1140	1200	1510	1545	x	2105	x	1		
To Lovund	1125	1	1255	1605	1645	2050	2205	2210	x (0150)		

a) Correspondence with boatroute 18-191 "Trænaruten"


b) On request - call 970 56 167 before 21.30

x) on request call the ferry on 97056167 l)no service

<b>Kr</b>								
	201	479	560	402	603	100	60	30

D=Daily X=Except 1=Monday 2=Tuesday 3=Wednesday etc.

M/S Rødøy, cap: 50/70 cars. Duration: 60 min. Tel. 992 83 234









 **KILBOGHAMN - JEKTVIK** (valid to 24.03.08) **Rv17**

<b>DX7</b>	<b>7</b>	<b>DX7</b>	<b>DX7</b>	<b>7</b>	<b>DX7</b>	<b>D</b>	<b>D</b>
0830	1030a	1115d	1150a	1215d	1330d	1400	1600d
<b>D</b>	<b>D</b>	<b>DX7</b>	<b>7</b>	<b>7</b>	<b>DX67</b>	<b>DX6</b>	
1640	1835d	1910	1910a	2030b	2130b	2130a	

 **JEKTVIK - KILBOGHAMN** **Rv17**

<b>DX7</b>	<b>DX7</b>	<b>DX7</b>	<b>7</b>	<b>7</b>	<b>DX7</b>	<b>DX7</b>	<b>D</b>	<b>D</b>
0630	0950d	1030	1030d	1145	1215d	1250a	1450d	1520
<b>D</b>	<b>D</b>	<b>DX7</b>	<b>7</b>	<b>7</b>	<b>DX67</b>	<b>DX7</b>		
1715d	1800	1800b	1915b	2020a	2030b	2030a		


a) Only 08.6 - 19.8 b) except 08.6 - 19.8 d) only 29.6 - 05.8.

								
	137	331	385	274	411	73	44	22

**D=Daily X=Except 1=Monday 2=Tuesday 3=Wednesday etc.**

M/S Fykan, cap: 35 cars. Mob: 992 83 236

Rødøybassenget Route 18-412

 **KILBOGHAMN - NORDNESØY** (valid to 24.03.08)

	<b>25</b>	<b>36</b>	<b>1</b>	<b>4</b>	<b>14</b>	<b>235</b>	<b>7</b>
Fra Kilboghavn	0905						1945
Fra Jektvik	1020	1010	1010	1010	1810	2040	2045
Fra Rødøy	1100	1050	1100	1050	1850	2115	2120
Fra Gjerøy	1130	1120	1155	1145	1920a	2145	2145
Fra Selsøyvik	1150	1140	1225	1215	xc	xc	xc
Fra Storselsøy	1225	1215	1255	1245	xc	xc	xc
Til Nordnesøy	1300	1250	1325	1315	2040	2315	2315

 **NORDNESØY - KILBOGHAMN**


	<b>25</b>	<b>1346</b>	<b>14</b>	<b>3</b>	<b>7</b>	<b>25</b>
Fra Nordnesøy	0600	0700	1355	1510	1600	1745
Fra Storselsøy	0630	0740	1545	1545	1635	1820
Fra Selsøyvik	0700	0815	1615	1615	1710	1850
Fra Gjerøy	0720	0835a	1635	1635	1730	1910
Fra Rødøy	0750	0905	1705	1705	1800	1940
Til Jektvik		0945b	1740b	1740b	1835	2015b
Til Kilboghavn	0900				1940	

x) On request l) No service


a) corr. with Nordlandsekspressen b) corresponds with ferry to Kilboghavn

c) On signal contact the vessel directly before departure Gjerøy

M/F Bogøy, cap: 35 cars. Duration: 10 min. Tel. 992 83 205









 **ÅGSKARDET - FORØY** (Valid until 24.03.08) **Rv17**

<b>DX67</b>	<b>DX7</b>	<b>DX7</b>	<b>DX7</b>	<b>D</b>	<b>D</b>	<b>DX7</b>	<b>7</b>	<b>DX7</b>	<b>DX7</b>	<b>D</b>	<b>D</b>
0540	0645	0745	0840a	0915	1030	1110	1230	1315	1345a	1415	1520
<b>D</b>	<b>DX7</b>	<b>D</b>	<b>7</b>	<b>D</b>	<b>DX6</b>	<b>Dx7</b>	<b>D</b>	<b>DX6</b>	<b>7</b>	<b>DX6</b>	
1600	1630a	1700	1800b	1830	1920	2010f	2100	2205c	2205e	2250d	


 **FORØY - ÅGSKARDET** **Rv17**

<b>DX67</b>	<b>DX7</b>	<b>DX7</b>	<b>DX7</b>	<b>D</b>	<b>D</b>	<b>DX7</b>	<b>7</b>	<b>DX7</b>	<b>DX7</b>	<b>D</b>	<b>D</b>
0550	0700	0800	0855a	0930	1045	1125	1245	1330	1400a	1430	1530
<b>D</b>	<b>DX7</b>	<b>D</b>	<b>7</b>	<b>D</b>	<b>DX6</b>	<b>Dx7</b>	<b>D</b>	<b>DX6</b>	<b>7</b>	<b>DX6</b>	
1615	1645a	1715	1815b	1845	1935	2025f	2115	2220c	2220e	2300d	


a) only 08.06 - 19.08 b) not running during: 10.6 - 19.8 c) not running during 1.5-19.8 d) only during: 1.5 - 19.8 e) only during: 6.5 - 3.6 f) only during 01.07 to 31.7.

							
	52	131	154	104	156	37	22 11

M/F Gildeskål, Cap: 35 cars. Mob: 945 44 056

 **SUND - HORSDAL - SØRARNØY** (valid until: 24.03.08)









	<b>D</b>	<b>15</b>	<b>234</b>	<b>7</b>	<b>DX7</b>	<b>6</b>	<b>7</b>	<b>DX67</b>	<b>57</b>
Fra Sund	0900	1350	1420	1500	1615	1800a	1800	1900	2030
Fra Horsdal	0910	1400	l	1510	1625	1810a	1810	1910	2040
Til Sørarnøy	0950	1435	1455	1545	1700	1845a	1845	1945	2115

 **SØRARNØY - HORSDAL - SUND**

	<b>DX67</b>	<b>6</b>	<b>7</b>	<b>DX7</b>	<b>15</b>	<b>234</b>	<b>7</b>	<b>56</b>	<b>1234</b>
Fra Sørarnøy	0700	0800	0950	1115	1435	1500	1645	1710	1810
Fra Horsdal	0740	0840	1025	1150	1510	l	1720	1745	1845
Til Sund	0750	0850	1035	1200	1520	1535	1730	1755	1855

	<b>6</b>	<b>7</b>	<b>5</b>
Fra Sørarnøy	1850a	1855	1945
Fra Horsdal	1925a	1930	2010
Til Sund	1935a	1940	2020

x) on request l) no service a) only during: 23.6 - 18.8

							
	87	212	249	174	261	52	31 15

**D=Daily X=Except 1=Monday 2=Tuesday 3=Wednesday etc.**



M/S Ørnes, capacity 35 cars. Mobil: 992 83 211

 ØRNES-VASSDALSVIK-MELØYSUND-BOLGA-STØTT (Valid till 24.03.08)

	1	2	3	4	5	6	7	
From Ørnes	/	/	/	/	/	/	/	x=on signal
From Støtt	/	/	0545	/	/	/	/	↑ = opposite order
From Bolga	0545	/	/	0545	/	/	/	
From Meløysund	0645	0645	0645	0645	0645	0645	/	
From Vassdalsvik	0700	0700	0700	0700	0700	0700	/	
To Ørnes d)	0735	0735	0735	0735	0735	0735	/	
From Ørnes	0800	0800	/	/	0800	0800	/	
From Vassdalsvik	0835	0835	/	/	0835	0835	0855	↑
From Meløysund	0850	0850	/	/	0850	0850	0840	↓
To Ørnes	0920 g)	0920 g)	/	/	0920 g)	0920 g)	0930 g)	
From Ørnes	1015	1335	1015	1015	1015	1015	0945	
From Vassdalsvik	1050	/	1050	1050	1050	1050	1020	
From Meløysund	1105	/	1105	1105	1105	1105	1035	
To Støtt	/	/	/	/	1200	/	/	
To Bolga	1200	/	1200	1200	/	/	1130	
From Bolga	1310	/	1310	1310	/	/	1310	
From Støtt	/	/	/	/	1310	/	/	
From Meløysund	1410	1410	1410	1410	1410	1250	1410	
From Vassdalsvik	1425	1425	1425	1425	1425	1305	1425	
To Ørnes	1500	1500	1500	1500	1500	1340 d)	1500 d)	
From Ørnes	1510	1510	1510	1510	1510	1340 *)	1510	
From Støtt	/	/	/	/	/	x b)	/	
From Meløysund	1545	1545	1545	1545	1545	/	1545	
From Vassdalsvik	1600	1600	1600	1600	1600	/	1600	
From Meløysund	1615	1615	1615	1630	1615	/	1615	
From Vassdalsvik	/	/	/	1645	/	/	/	
To Ørnes	1650	1650	1650	1720	1650	1600	1650	
From Ørnes e.f)	1735	1735	1735	1735	1735	1610 f)	1700	
From Meløysund	1810	1810	1810	1825	1825	1700	1735	
From Vassdalsvik	1825	1825	1825	1810	1810	1645	1750	
From Bolga	/	/	/	x a)	/	1755	/	
From Vassdalsvik	/	/	/	/	/	/	/	
From Meløysund	/	/	/	2025	/	1855	/	
From Vassdalsvik	/	/	/	2035	/	1910	/	
To Ørnes	1900	1900	1900	2110	1900	1940	1830	
From Ørnes	1915	1915	1900 *)	/	1935 f)	1950 f)	1830 *)	
From Vassdalsvik	1950	1950	/	/	2010	2025	/	
From Meløysund	2005	2005	/	/	2025	2040	/	
From Støtt	/	2100	x b)	/	/	/	x b)	
To Bolga	/	/	/	/	x a)	/	/	
From Meløysund	/	/	/	/	2215	/	x b)	
From Vassdalsvik	/	/	/	/	2230	/	/	
To Ørnes	/	/	2100	/	2300	/	2045	
From Ørnes	/	/	2105	2315 f)	2315 f)	/	2105 f)	
From Vassdalsvik	/	/	2140	2350	2350	/	2140	
From Meløysund	/	/	2155	2359	2359	/	2155	
To Bolga	/	/	2245	/	/	/	2245	

Footnotes: [www.hurtigruten.no](http://www.hurtigruten.no)

/= No service 1=Monday 2=Tuesday 3=Wednesday etc.

# DIN TUR


NORWAY NATURE TRAVEL

## Fishing and activities - Holiday houses in Norway

We offer holiday adventures for the entire family! Our new brochure presents 500 houses and fisherman's cabins along our fantastic coastline. On each place you will be met by local hosts who will provide for you in the best possible way. More information and booking on internet. Please mail us your questions and order our free brochure.

Book online!  
[www.dintur.no](http://www.dintur.no)

Neptunveien 1, N-7650 Verdal, Norge  
Tel. +47 74 07 30 00 ? F ax. +4 7 74 04 26 03  
E-mail: [office\\_e@dintur.no](mailto:office_e@dintur.no) ? Web: [www.dintur.no](http://www.dintur.no)



# The fantastic Fosen



**1** Austråttborgen, Ørland. A renaissance manor on historic grounds, built in 1656.



**2** Fosen is well known for good fishing. Both the sea, the lakes and the rivers offers a great variety of fishing.



**3** The museum Kystens Arv, Rissa. Here you will find boatbuilding traditions well kept, building boats that is beeing used back in the viking era.



**4** Old wharf buildings in Rakvåg. A major culture heritage from a time when the herring fishing brought prosperity.

The brochure "Fantastic Fosen" will let you learn more about sights, activities and museum on Fosen.

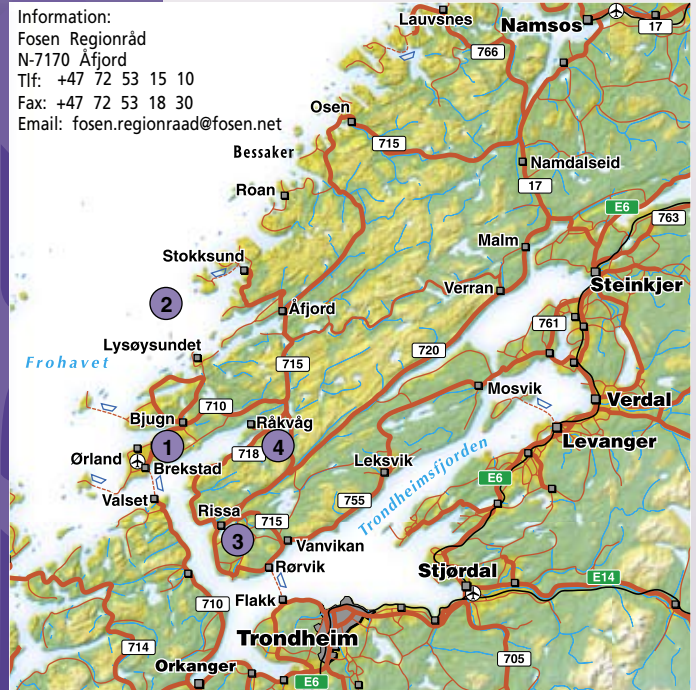
[www.fantastiske-fosen.com](http://www.fantastiske-fosen.com)



**Fosen - centrally located along the coastline of Norway.**

**Travel the "coastal route" through central Norway!**

Information:  
Fosen Regionråd  
N-7170 Åfjord  
Tlf: +47 72 53 15 10  
Fax: +47 72 53 18 30  
Email: [fosen.regionraad@fosen.net](mailto:fosen.regionraad@fosen.net)



[www.fantastiske-fosen.com](http://www.fantastiske-fosen.com)

## BREKSTAD - VALSET

### FROM BREKSTAD

1234	5	6	7
0620	0620		
0720	0720	0720	
0830	0830	0830	0900
0930	0930	0930	1000
1030	1030	1030	1100
1200	1200	1200	1200
1250	1250	1300	1250
1410	1410	1430	1410
1500	1500	1530	1500
1550	1550	1640	1550
1640	1640	1730	1640
1730	1730	1830	1730
1830	1830	1930	1830
1930	1930	2030	1930
2030	2030		2030
2130	2130		2130
	2230		2230

### FROM VALSET

0645	0645		
0745	0745	0745	
0900	0900	0900	0930
1000	1000	1000	1030
1100	1100	1100	1130
1225	1225	1230	1225
1315	1315	1330	1315
1435	1435	1500	1435
1525	1525	1600	1525
1615	1615	1705	1615
1705	1705	1800	1705
1800	1800	1900	1800
1900	1900	2000	1900
2000	2000	2100	2000
2100	2100		2100
2200	2200		2205
	2300		2300

Nor-Ferjer AS

Tide og Stavangerske

Timetables: [www.tide.no](http://www.tide.no)

## FLAKK - RØRVIK

### FROM FLAKK

Dx67	6	7	Dx67	6	7
0045	0045	0045	0115	0115	0115
0500			0530		
0530			0600		
0600	0600	0600	0635	0635	0635
0635			0710		
0710	0710	0710	0745	0745	0745
0745			0820		
0820	0820	0820	0855	0855	0855
0855	0855d		0935	0935d	
0935	0935	0935	1010	1010	1010
1010	1010		1045	1045	
1045	1045	1045	1120	1120	1120
1120	1120		1155	1155	
1155	1155	1155	1235	1235	1235
1235	1235	1235d	1310	1310	1310d
1310	1310	1310	1345	1345	1345
1345	1345	1345	1420	1420	1420
1420	1420	1420	1455	1455	1455
1455	1455	1455	1530	1530	1530
1530	1530d	1530	1605	1605d	1605
1605	1605	1605	1640	1640	1640
1645		1645	1715		1715
1715	1715	1715	1750	1750	1750
1750		1750	1825		1825
1825	1825	1825	1900	1900	1900
1900x		1900	1935x		1935
1935	1935	1935	2010	2010	2010
2010x		2010	2045x		2045
2045	2045	2045	2115	2115	2115
2115xd		2115	2145xd		2145
2145	2145	2145	2215	2215	2215
2245	2245	2245	2315	2315	2315
2345					
	2345				
		2345			

### FROM RØRVIK

When one of the two ferries in this connection is not operating the following schedule is valid:

FROM FLAKK FROM RØRVIK

		0015
0045	0115	
0500c	0530c	
0600	0635	
0710	0745	
0820	0850	
0920	0950	
1030	1100	
1130	1200	
1230	1300	
1330	1400	
1430	1500	
1530	1600	
1640	1710	
1740	1810	
1840	1910	
1940	2010	
2045	2115	
2145	2215	
2245	2315	
2345		

c: Not Sat. & Sun  
x: not Friday  
d: Only May-Sept.

**Fosen Trafikklag**  
[www.fosen.no](http://www.fosen.no)

Tel. +47 73 89 07 00



# MOBY MEET DICK

Experience the world's largest toothed whale in its right element from May 25th - Sept. 15th.

Ever since 1988, Whale Safaris combining research and adventure have been organized in Andenes, Norway.

We offer you:

- Shortest distance to the whale fields
- Experienced naturalists will be your guides
- Whale guarantees
- Whale Centre with a multi-media program, café and souvenir shop

1988-2005



**The Original and No.1 Whalesafari since 1988**

Information/Booking: Hvalseferi AS, P.O. 56, N-8463 Andenes

Tel: + 47 76 11 56 00 E-mail: [booking@hvalseferi.no](mailto:booking@hvalseferi.no)

Internet: [www.whalesafari.com](http://www.whalesafari.com)

# Kystriksveien Info-Center

- Tourists information for Kystriksveien, and most of Norway
- Free booking along Kystriksveien
- Books and maps about Kystriksveien
- Souvenirs - postcards and stamps
- Free Internet

## Kystriksveien Reiseliv AS

Namdalsveien 11, Box 91 NO-7701 Steinkjer

Tel. 74 16 36 17 Fax 74 16 10 88

E-mail: [turistkontor@rv17.no](mailto:turistkontor@rv17.no) [www.rv17.no](http://www.rv17.no)



**Hertz**



This travel guide is published by Kystriksveien Reiseliv as in co-operation with Foreningen Kystriksveien. Circulation: 130 000 covering norwegian, german and english. Print: Winkowski Ltd. / Trykkpartner Lade AS. Photo, Front: Terje Rakke / Nordic Life / IN / NOR. Other photos: O. Breen, A. Cotter, N. Hoover, T. Mortensen, T. Meyer, J. Johansen and Kystriksveien Reiseliv as. The publisher Kystriksveien Reiseliv as carries no responsibility for any mistake in this brochure.